

Combined orbit and clock zero-difference solution at CODE: ambiguity resolution strategy (Live presentation)

E.J. Calero, A. Williger, S. Schaefer, R. Dach, A. Jäggi



Astronomical Institute
University of Bern
Sidlerstrasse 5
CH-3012 Bern

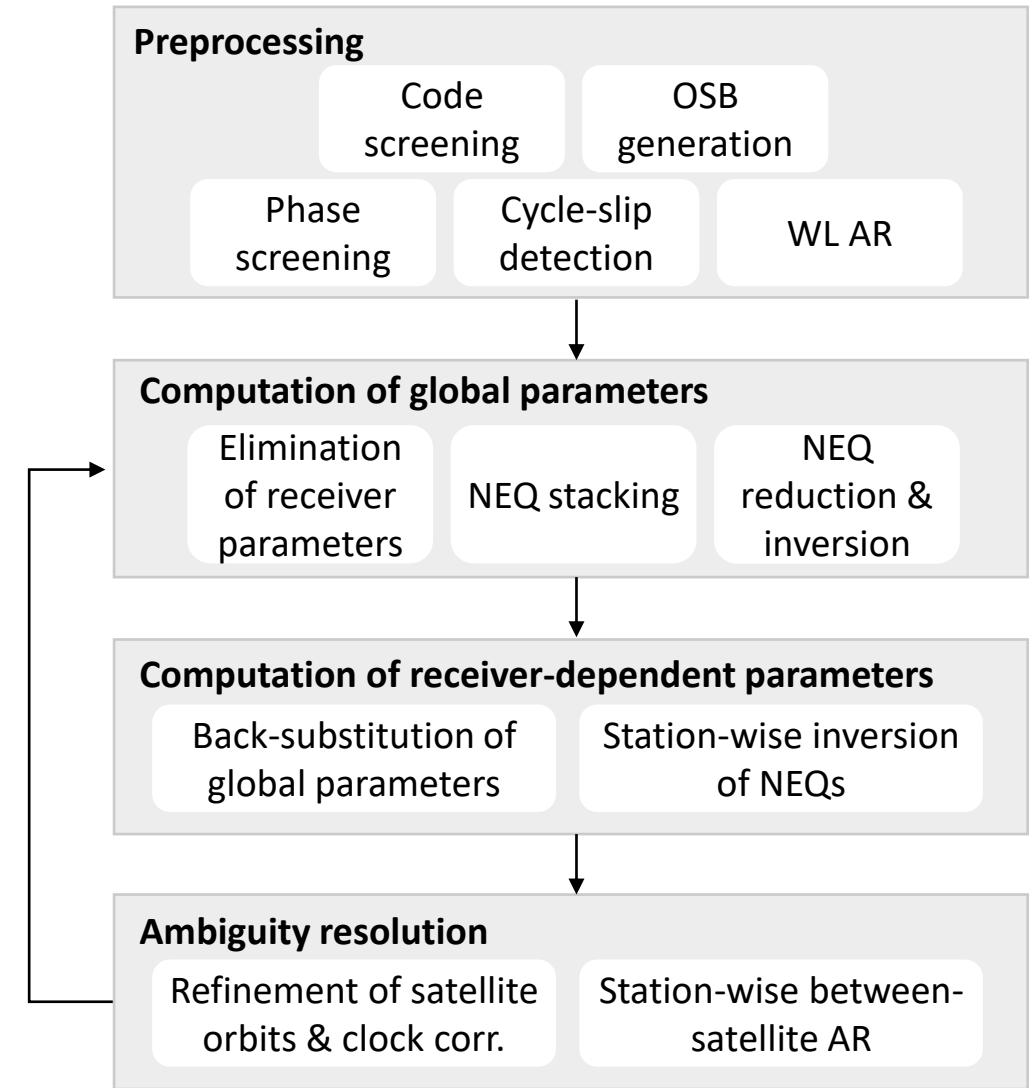


A NEW PROCESSING SCHEME REQUIERES...

- **... a thought-out design**
 - **What about the ambiguity resolution strategy?**
- **... an exhaustive validation of the results**

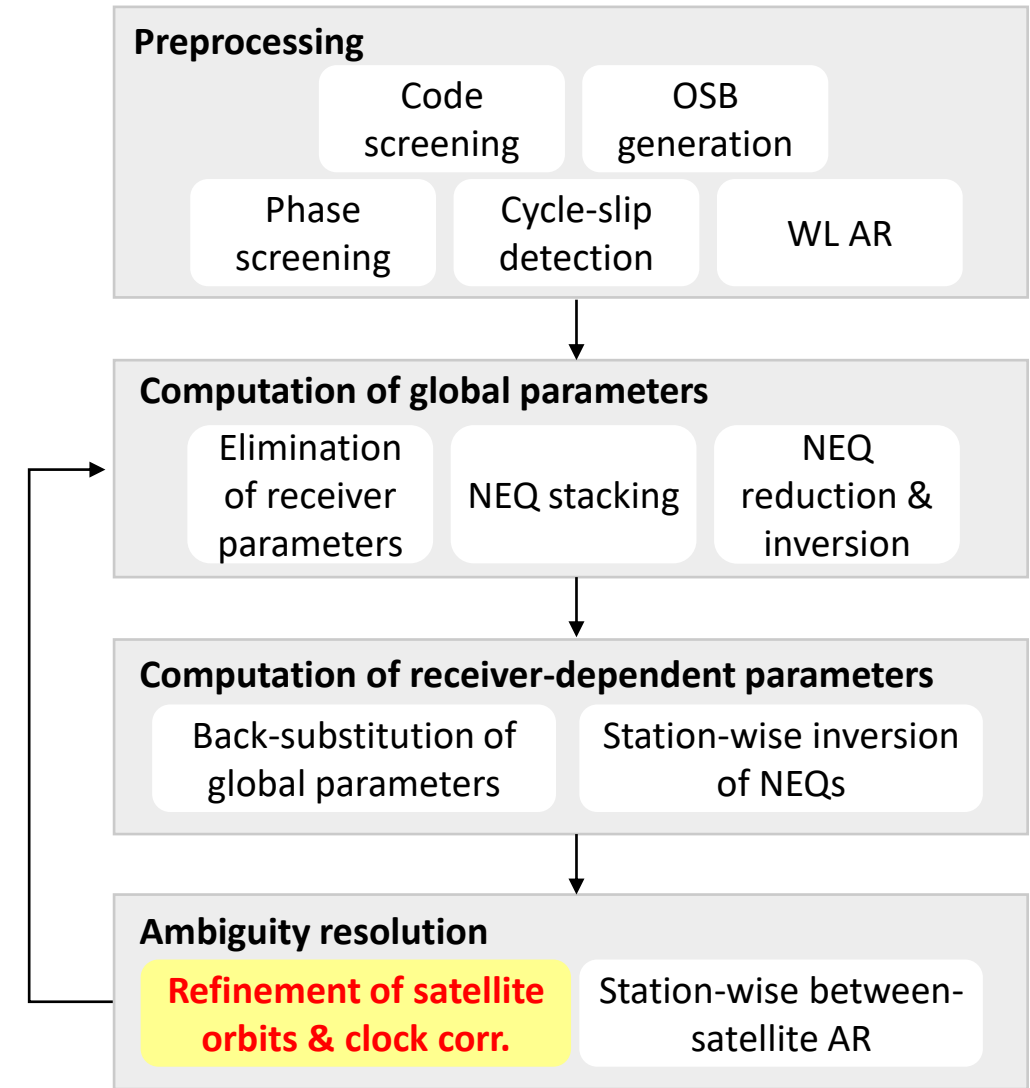
DESIGN OF THE PROCESSING SCHEME (I)

- ~300 stations and ~75 satellites.
- ~3,000,000 observations and ~100,000 parameters.
- Architecture based on pre-elimination of receiver-dependent parameters in a station-wise parallelization.



DESIGN OF THE PROCESSING SCHEME (II)

- Ambiguity resolution strategy based on **real-valued ambiguity inspection**.
- The narrow-lane real-valued ambiguities are inspected by means of a mixed-integer model that decorrelates them from the satellite products.

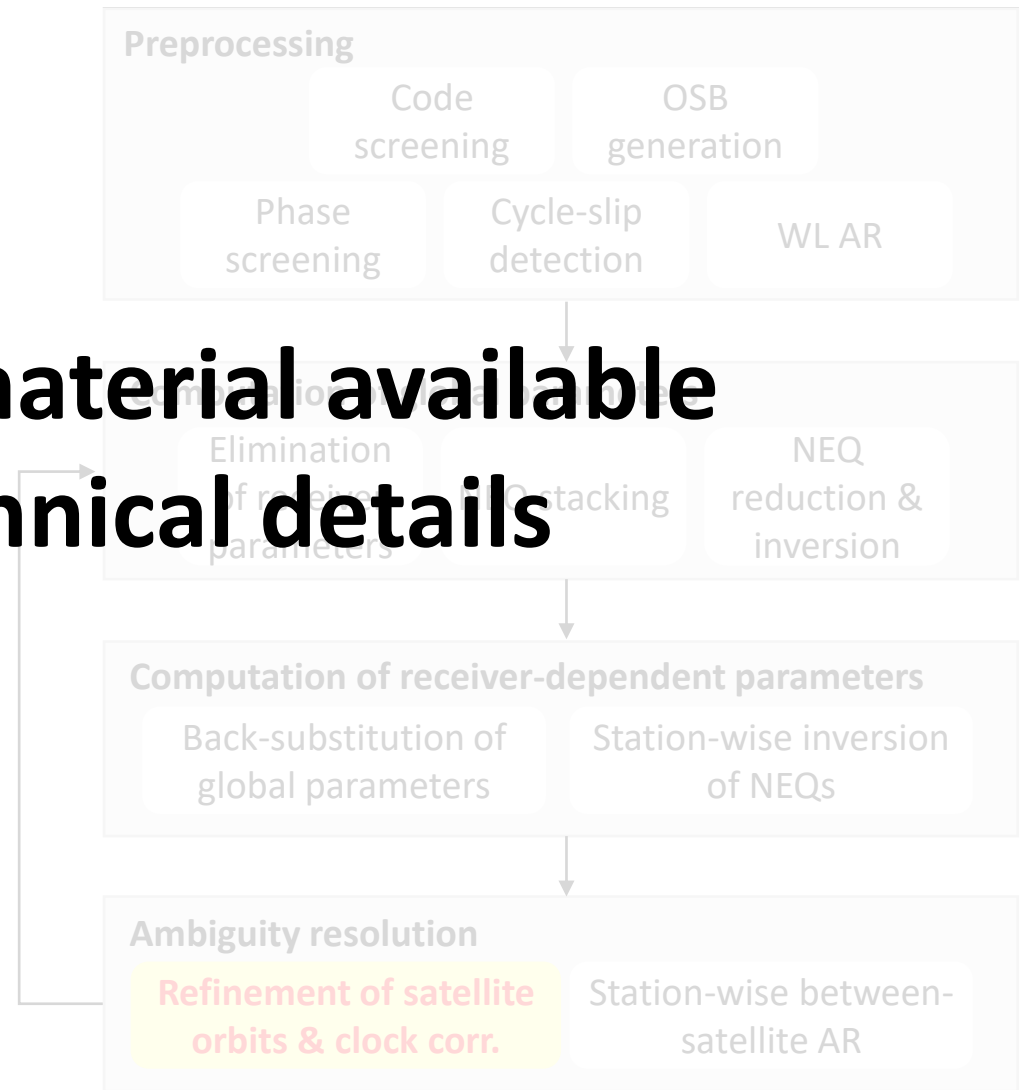


DESIGN OF THE PROCESSING SCHEME (II)

- Ambiguity resolution strategy based on **real-valued ambiguity inspection**

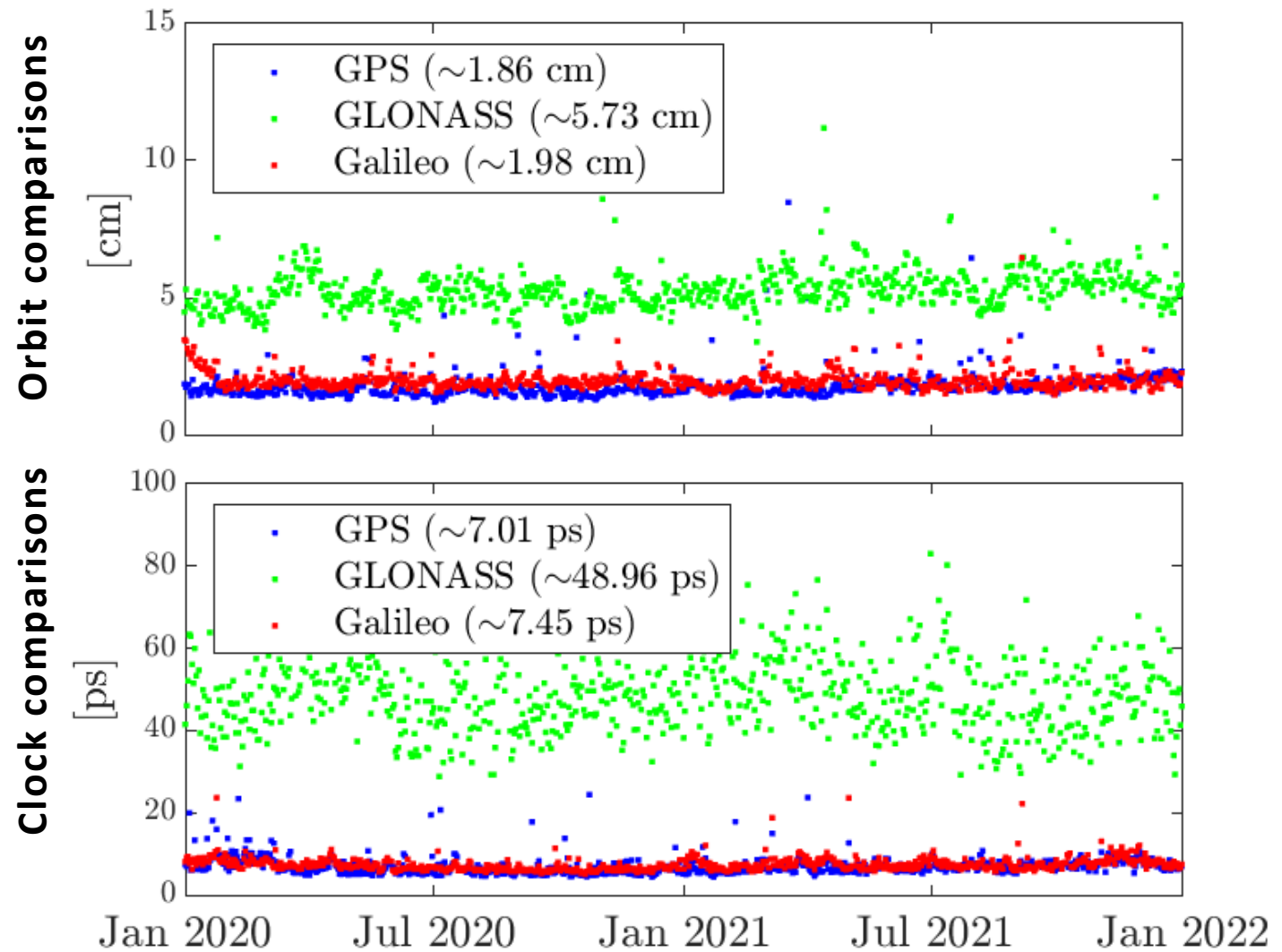
Additional display material available with further technical details

- The narrow-lane ambiguities are inspected by means of an mixed-integer model containing orbit- and clock-like and some integer biases



VALIDATION OF RESULTS

- Two years of data compared against CODE MGEX.
- GPS and Galileo clock comparisons at the level of ~ 7 ps: compatible ambiguity fixing solutions.



SUMMARY

- An undifferenced processing scheme based on a **station-wise architecture** has been designed.
 - The existing ambiguity resolution strategy based on **real-valued ambiguity inspection** is complemented by a mixed-integer model that decorrelates ambiguities from satellite products.
- The validation against CODE MGEX evidences that the undifferenced results show **similar performance as the legacy double-differenced-based solutions**.

THANK YOU FOR YOUR ATTENTION!

... and please keep in mind the **additional display material** if you are interested


Combined orbit and clock zero-difference solution at CODE: ambiguity resolution strategy (Display material)

E.J. Calero*, A. Villiger, S. Schaer, R. Dach, A. Jäggi



*emilio.calero@aiub.unibe.ch

Astronomical Institute
University of Bern
Sidlerstrasse 5
CH-3012 Bern



CONTENT

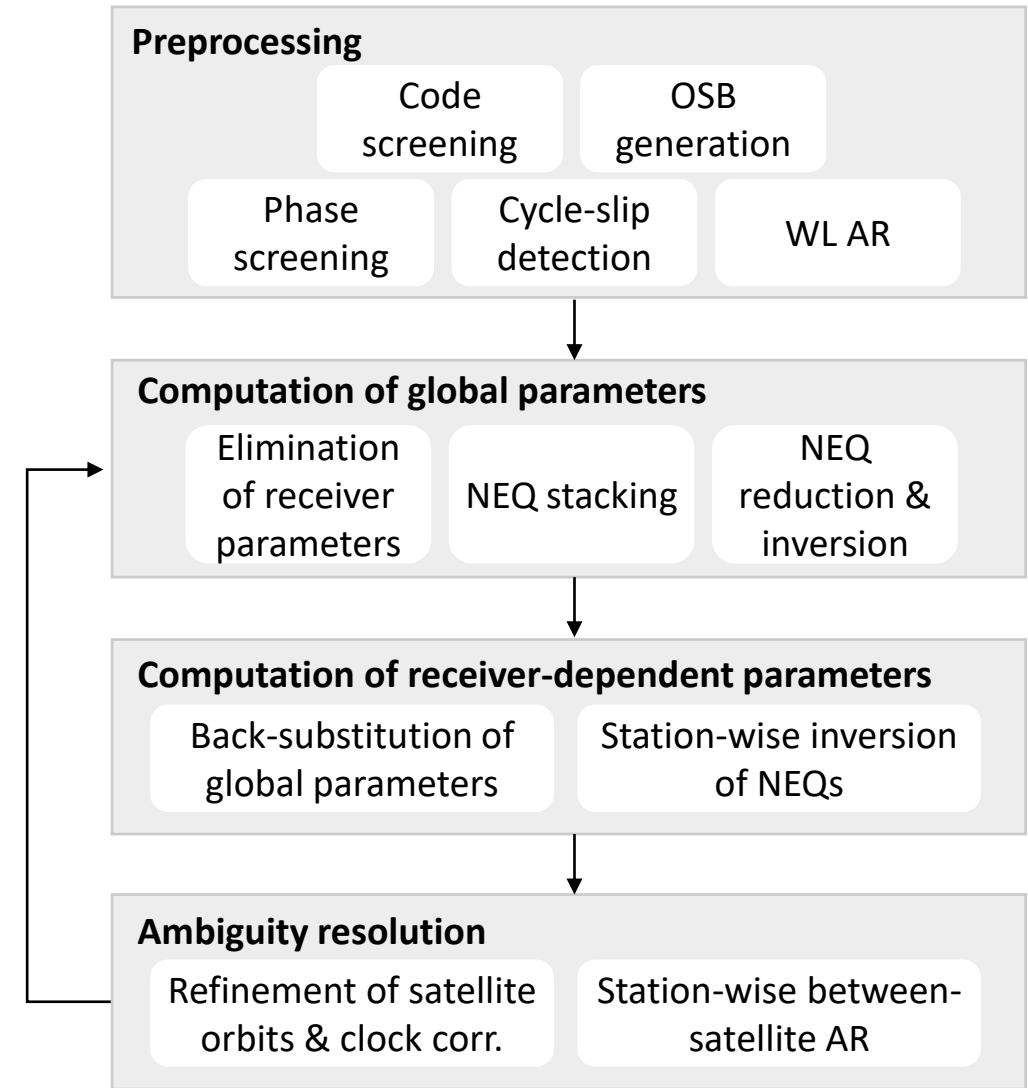
- **Design of the processing scheme**
- **Ambiguity resolution strategy**
- **Validation of the results**

Part I

DESIGN OF PROCESSING SCHEME

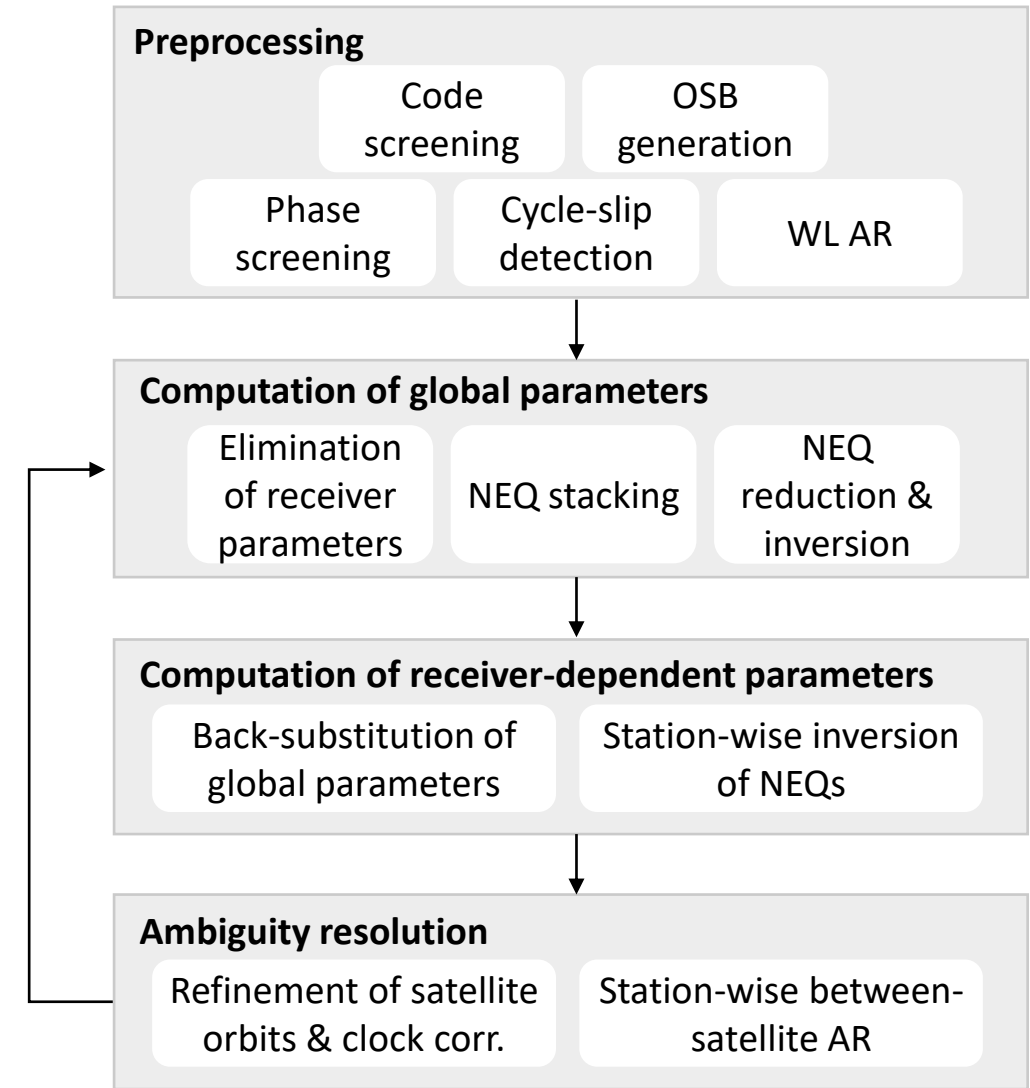
PROCESSING SCHEME (I)

- ~300 stations and ~75 satellites (GPS, GLONASS and Galileo).
- ~3,000,000 observations (code and phase at 5 min. sampling) and ~100,000 parameters.
- Architecture based on pre-elimination of receiver-dependent parameters in a station-wise parallelization.



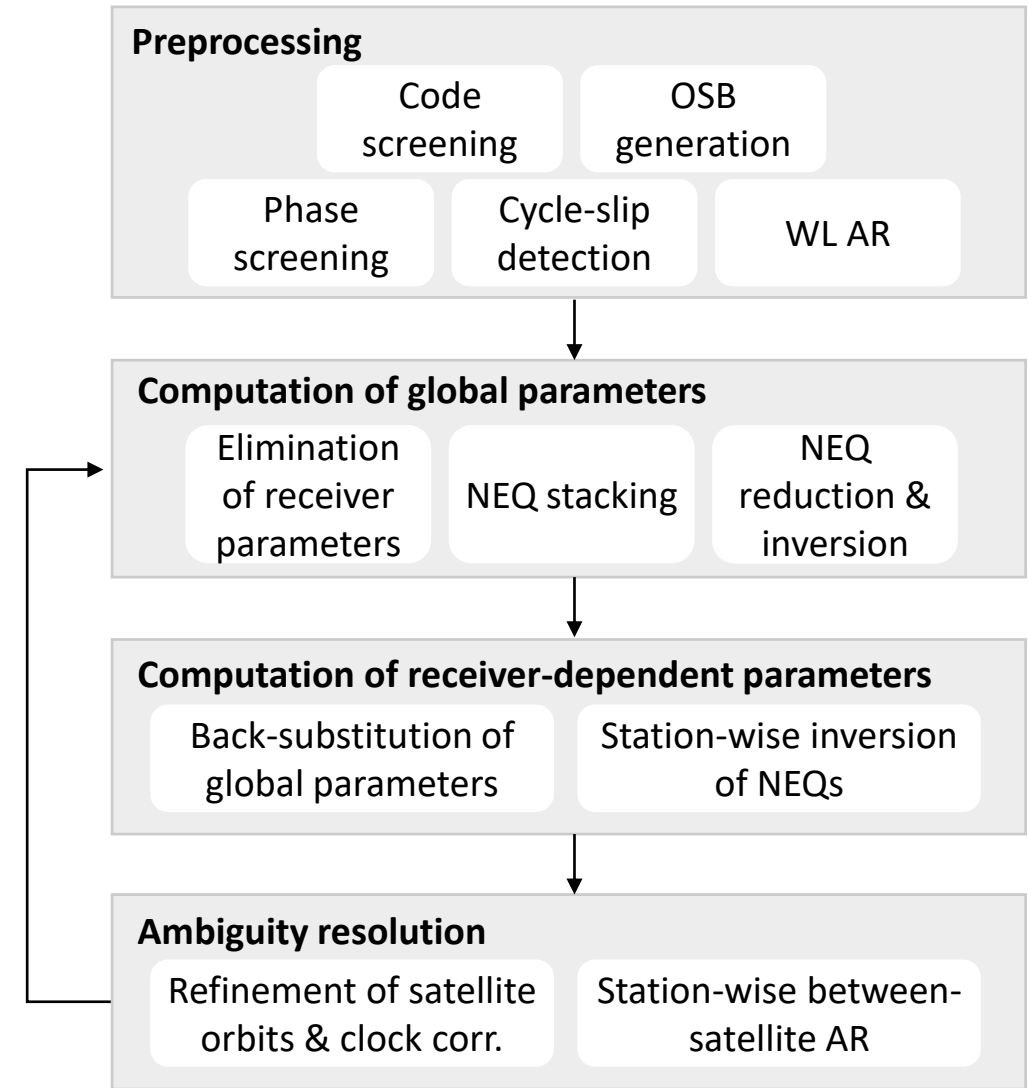
PROCESSING SCHEME (II)

- **Preprocessing:** screening, calibration of code biases, cycle slip detection and wide-lane ambiguity resolution (based on real-valued ambiguity inspection; calibration of ‘fractional’ biases).



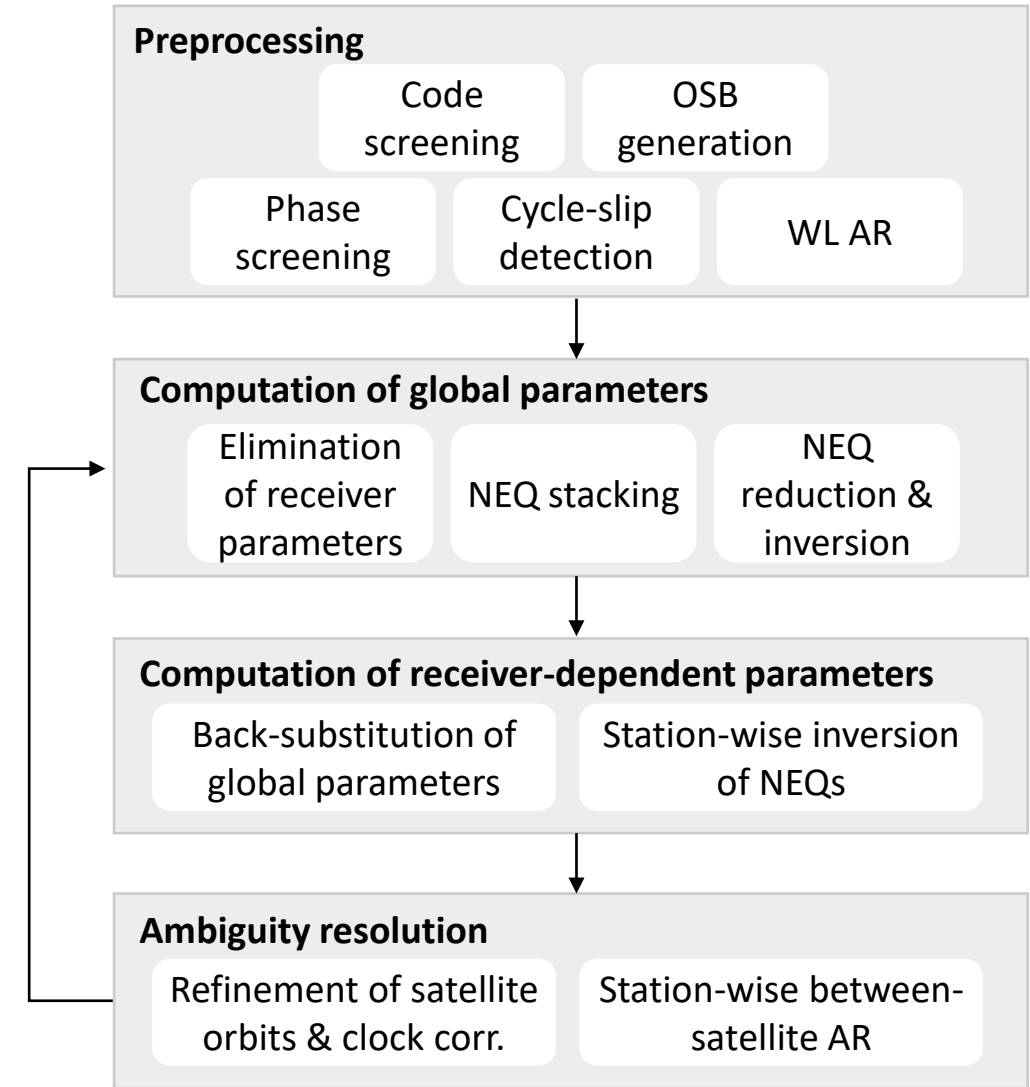
PROCESSING SCHEME (III)

- **Computation of global parameters:** station-wise parallelization to pre-eliminate receiver parameters (i.e., receiver clock corrections, troposphere parameters and ambiguities). Then, the normal equations are stacked and inverted to compute global parameters (i.e., satellite orbits and clock corrections, ERP and station coordinates).



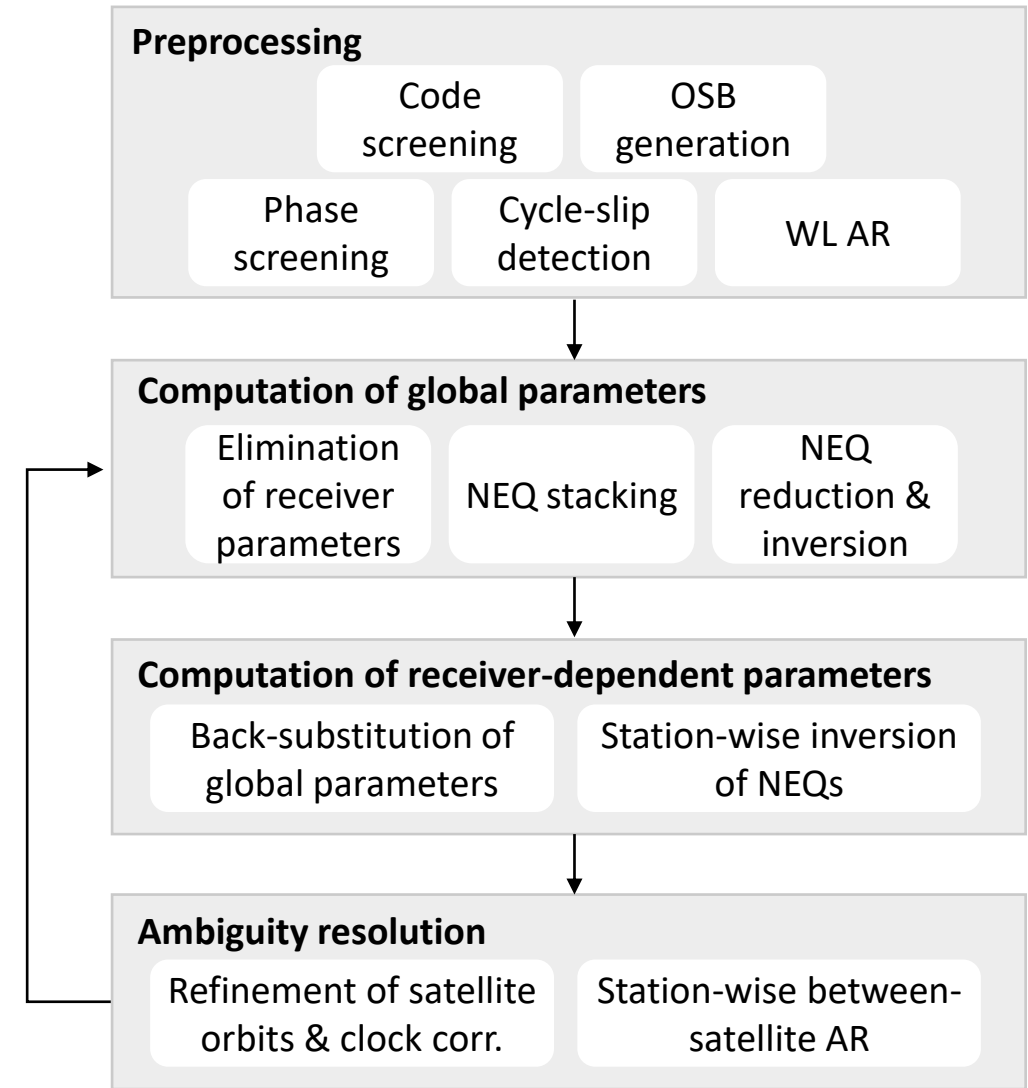
PROCESSING SCHEME (IV)

- **Computation of receiver-dependent parameters:** once the global parameters are back-substituted, the receiver-dependent parameters are recovered station by station (parallel jobs).



PROCESSING SCHEME (V)

- **Ambiguity resolution (for narrow-lane ambiguities):** the ambiguities are inspected by means of a mixed-integer model that allows to infer the coupling with the satellite products. Once this coupling is compensated for, the ambiguities are resolved station by station.



Part II

AMBIGUITY RESOLUTION STRATEGY

AMBIGUITY RESOLUTION: OVERVIEW (I)

- Two-step ambiguity resolution strategy (based on **real-valued ambiguity inspection**):
 1. Resolving wide-lane ambiguities: inspection of real-valued wide-lane ambiguities to calibrate ‘fractional biases’.
 2. Resolving narrow-lane ambiguities: inspection of real-valued narrow-lane ambiguities to calibrate ‘coupling between ambiguities and satellite-dependent parameters’.

AMBIGUITY RESOLUTION: OVERVIEW (II)

The inspection of real-valued ambiguities to support ambiguity resolution has been explored by different authors, e.g.:

Ge M, Gendt G, Rothacher MA, Shi C, Liu J (2008) Resolution of GPS carrier-phase ambiguities in precise point positioning (PPP) with daily observations. J Geod, 82(7), 389-399.

<https://doi.org/10.1007/s00190-007-0187-4>

Laurichesse D, Mercier F, Berthias JP, Broca P, Cerri L (2009) Integer ambiguity resolution on undifferenced GPS phase measurements and its application to PPP and satellite precise orbit determination. Navigation, 56(2), 135-149. <https://doi.org/10.1002/j.2161-4296.2009.tb01750.x>

Schaer S, Villiger A, Arnold D, Dach R, Prange L, Jäggi A (2021) The CODE ambiguity-fixed clock and phase bias analysis products: generation, properties, and performance. J Geod, 95(7), 1-25.

<https://doi.org/10.1007/s00190-021-01521-9>

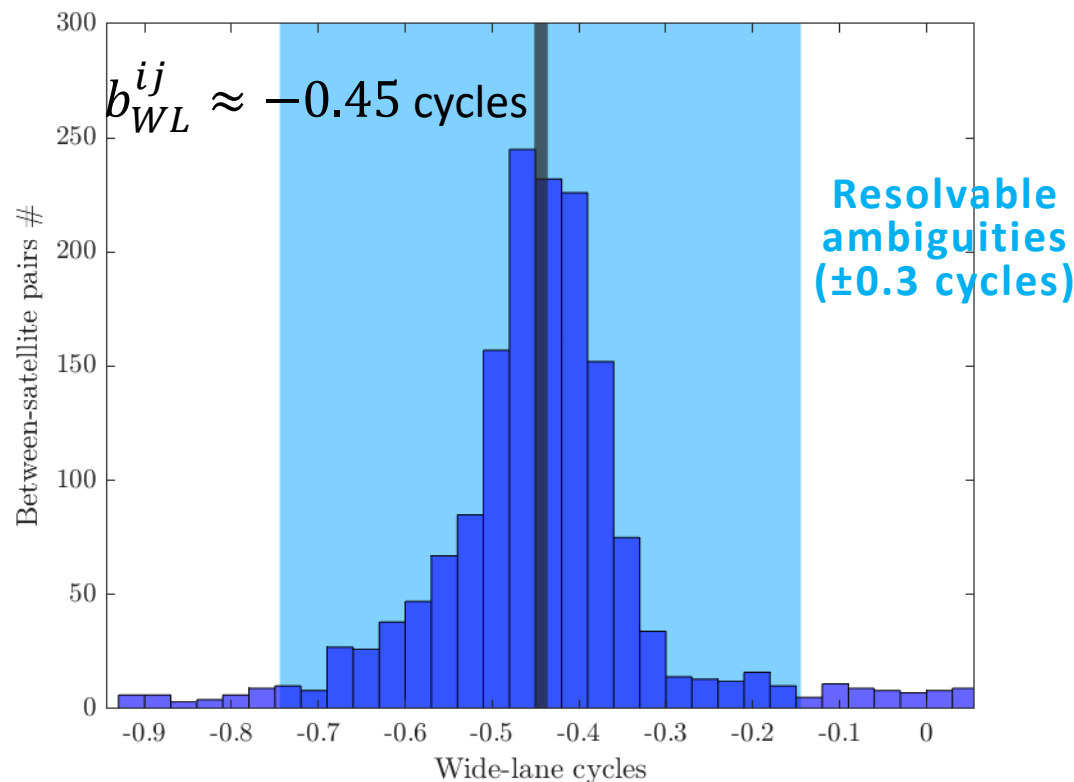
AMBIGUITY RESOLUTION: WIDE-LANE (I)

$$MW_k^{ij} = \lambda_{WL} \underbrace{\left(N_{k,WL}^{ij} + b_{WL}^{ij} \right)}_{B_{k,WL}^{ij}}$$

- Inspecting the estimated parameters $B_{k,WL}^{ij}$ for a network of stations, we should be able to calibrate the phase biases b_{WL}^{ij} , granting access to the integer ambiguities.

AMBIGUITY RESOLUTION: WIDE-LANE (II)

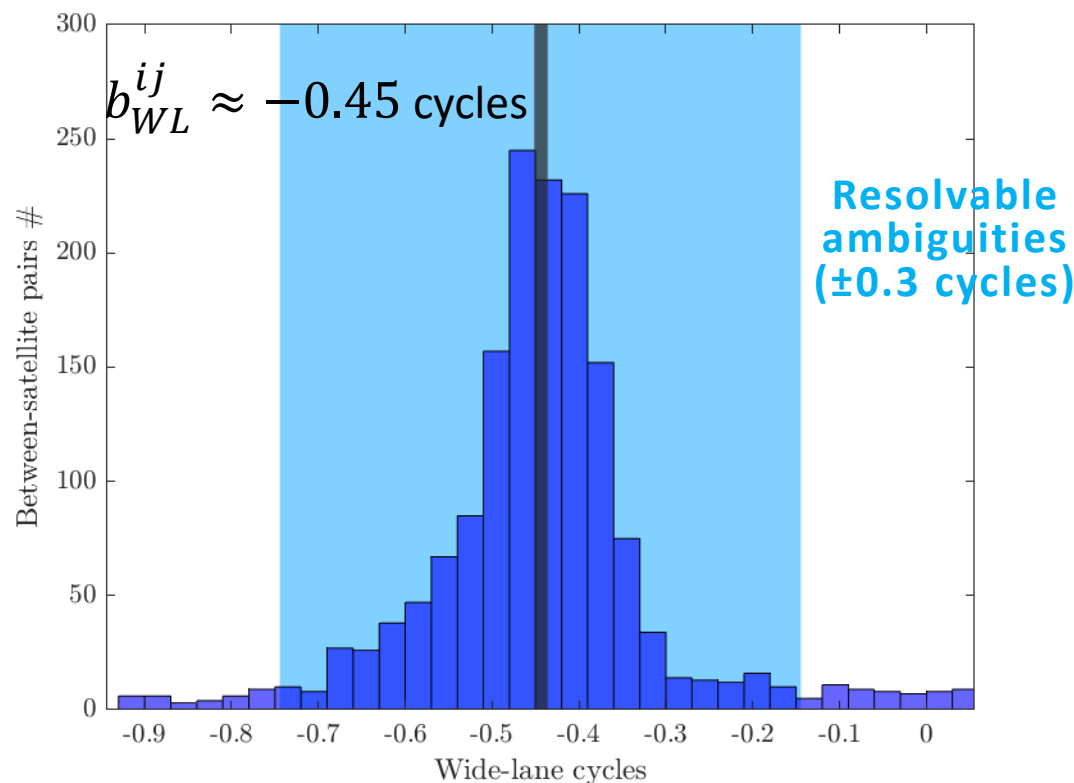
Example of $B_{k,WL}^{ij}$ inspection and b_{WL}^{ij} calibration on February 19th, 2021 for the between-satellite pair G21/G22



The histogram shows the fractional part of the $B_{k,WL}^{ij}$ ambiguities for a fixed between-satellite pair and a network of ~ 300 stations. Deviations from a theoretical gaussian distribution may originate from deficiencies in the calibration of code biases for the various signal types.

AMBIGUITY RESOLUTION: WIDE-LANE (III)

Example of $B_{k,WL}^{ij}$ inspection and b_{WL}^{ij} calibration on February 19th, 2021 for the between-satellite pair G21/G22



Once the phase biases are calibrated, the integer nature of the between-satellite WL ambiguities is unveiled, allowing to resolve them.

Satellite-dependent biases are calibrated with a set of redundant, properly aligned, between-satellite pairs.

AMBIGUITY RESOLUTION: NARROW-LANE (I)

$$L_k^{ij} = \rho_k^{ij} - \tau^{ij} + T_k^{ij} + \lambda_{NL} \left(N_{k,NL}^{ij} + b_{NL}^{ij} + \frac{\lambda_2}{\lambda_{WL}} N_{k,WL}^{ij} \right)$$

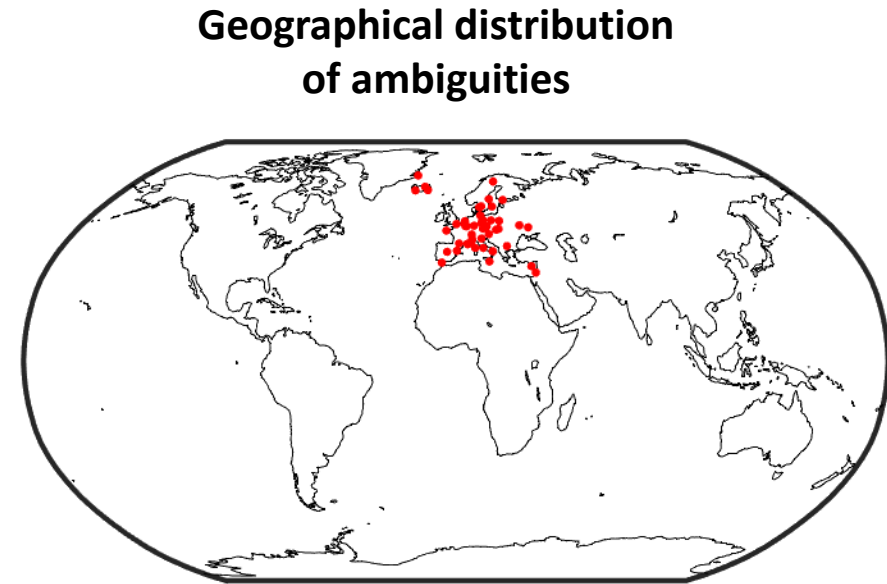
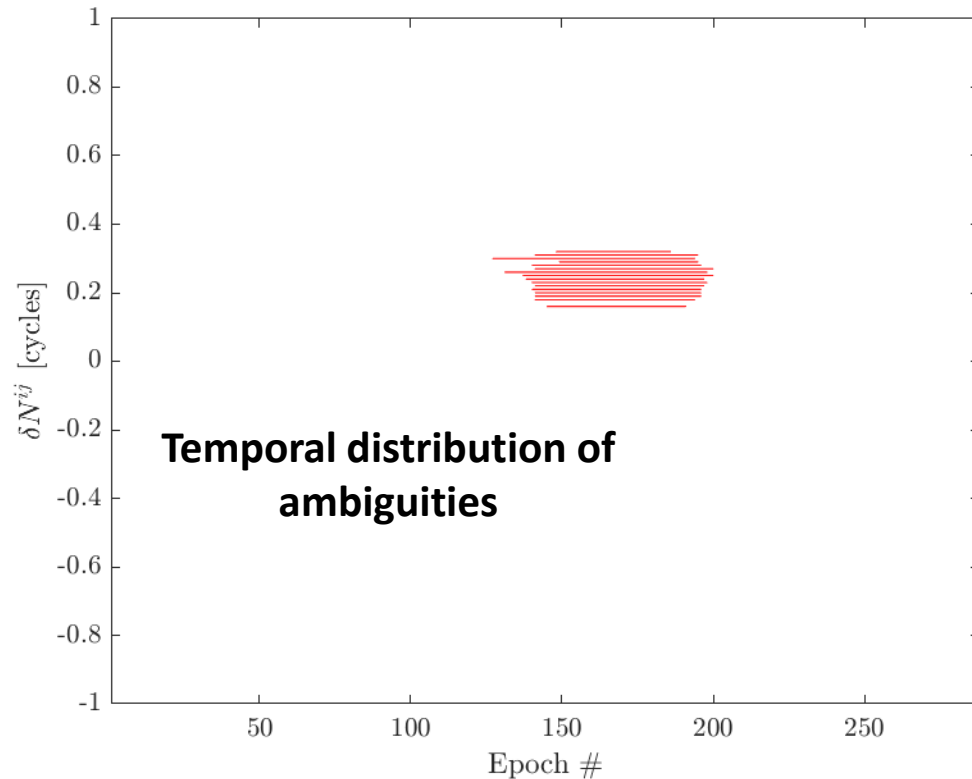
- The narrow-lane ambiguities ($N_{k,NL}^{ij}$) does not only absorb phase biases, but, due to the correlations, they are also contaminated by other error sources (e.g., related to the satellite orbits).

AMBIGUITY RESOLUTION: NARROW-LANE (II)

- It does not make sense to talk about ‘fractional part’ of the NL ambiguities. However, it does make sense to talk about **local fractional part**. Those ambiguities which...
 - ... are close in time (spanning similar time intervals), and
 - ... are close in space (belonging to stations that are close within the surface of the Earth)share a similar fractional part.
- The NL ambiguities are systematically grouped into **ambiguity clusters** according to the aforementioned physical conditions

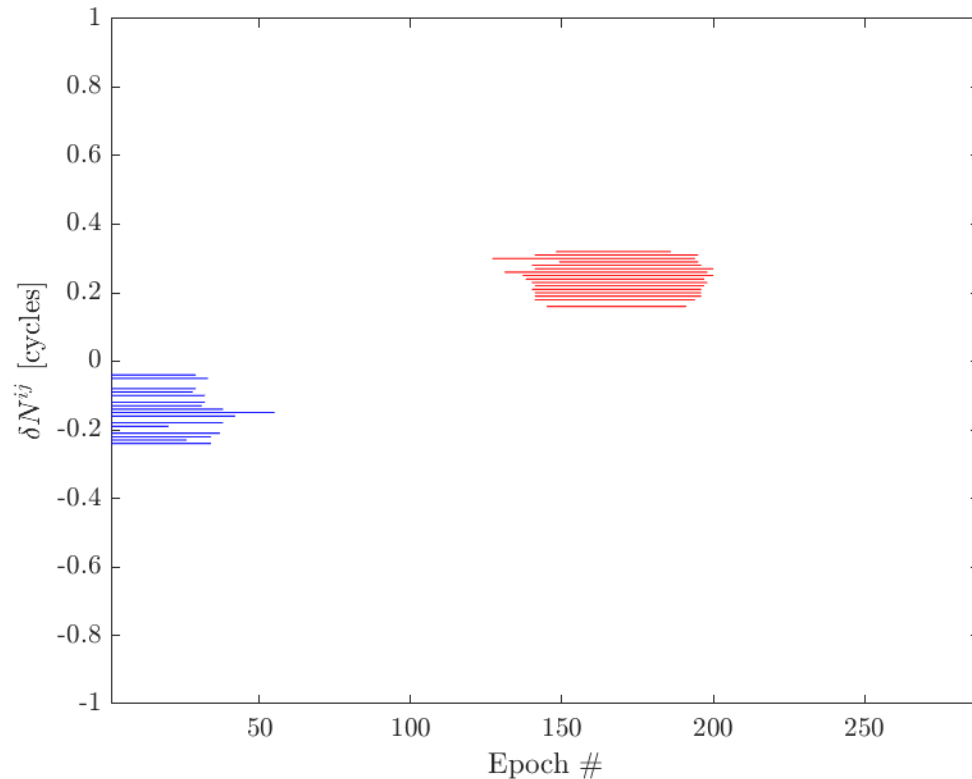
GENERATION OF AMBIGUITY CLUSTERS (ITE #01)

- Between-satellite pair E11/E25 on February 19th, 2021

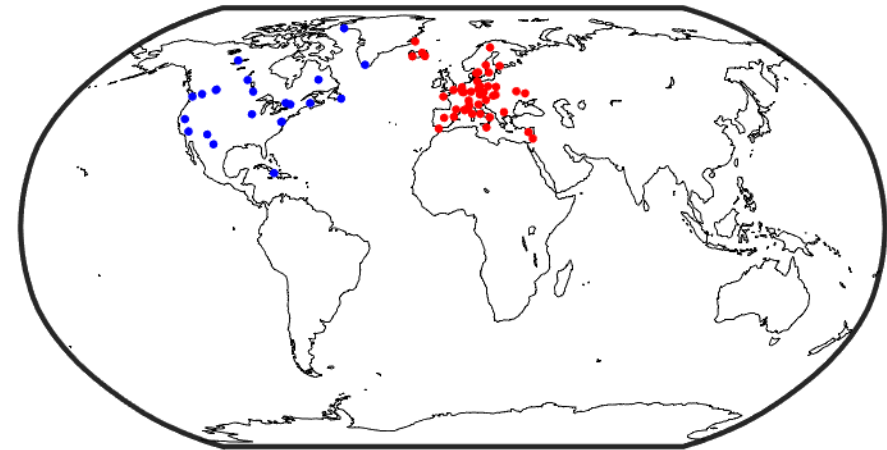


GENERATION OF AMBIGUITY CLUSTERS (ITE #02)

- Between-satellite pair E11/E25 on February 19th, 2021

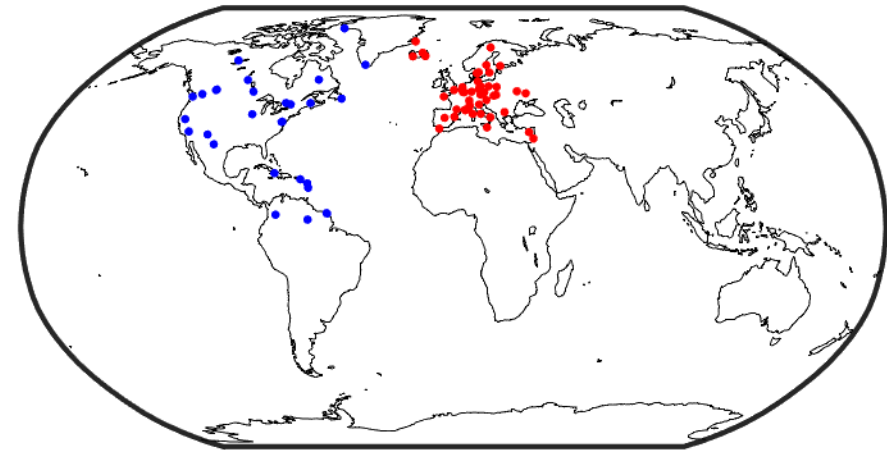
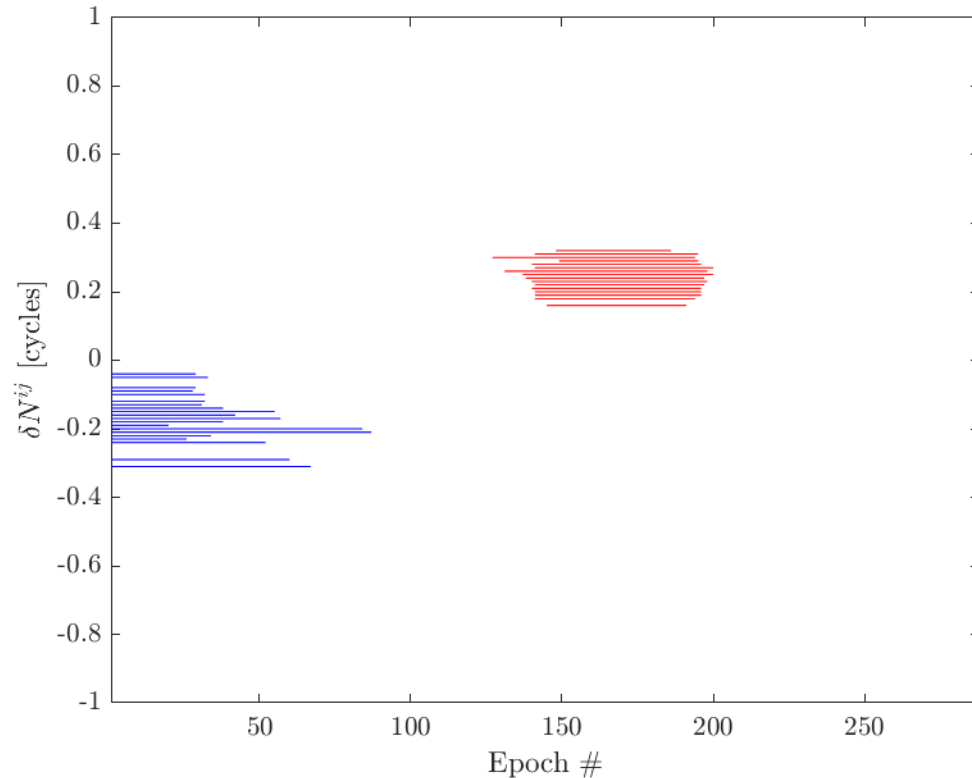


Different ambiguity clusters denoted by different colours



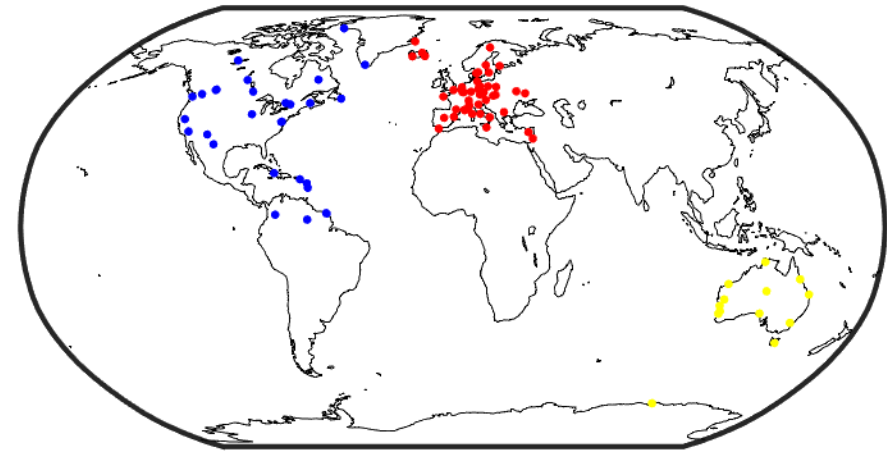
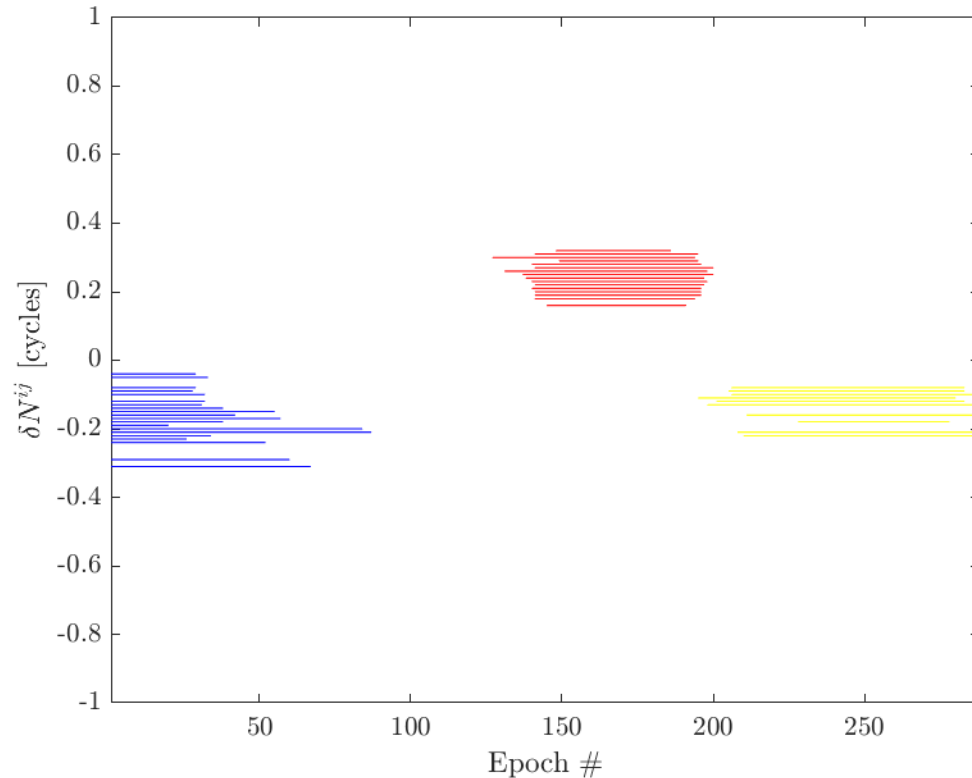
GENERATION OF AMBIGUITY CLUSTERS (ITE #03)

- Between-satellite pair E11/E25 on February 19th, 2021



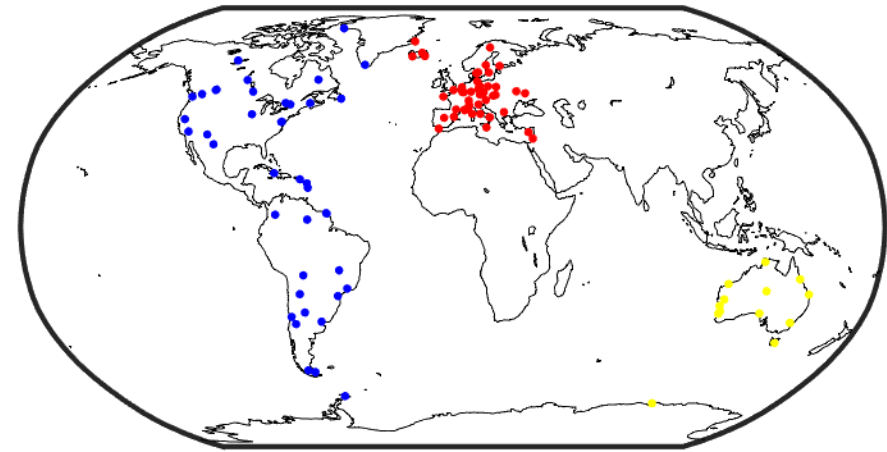
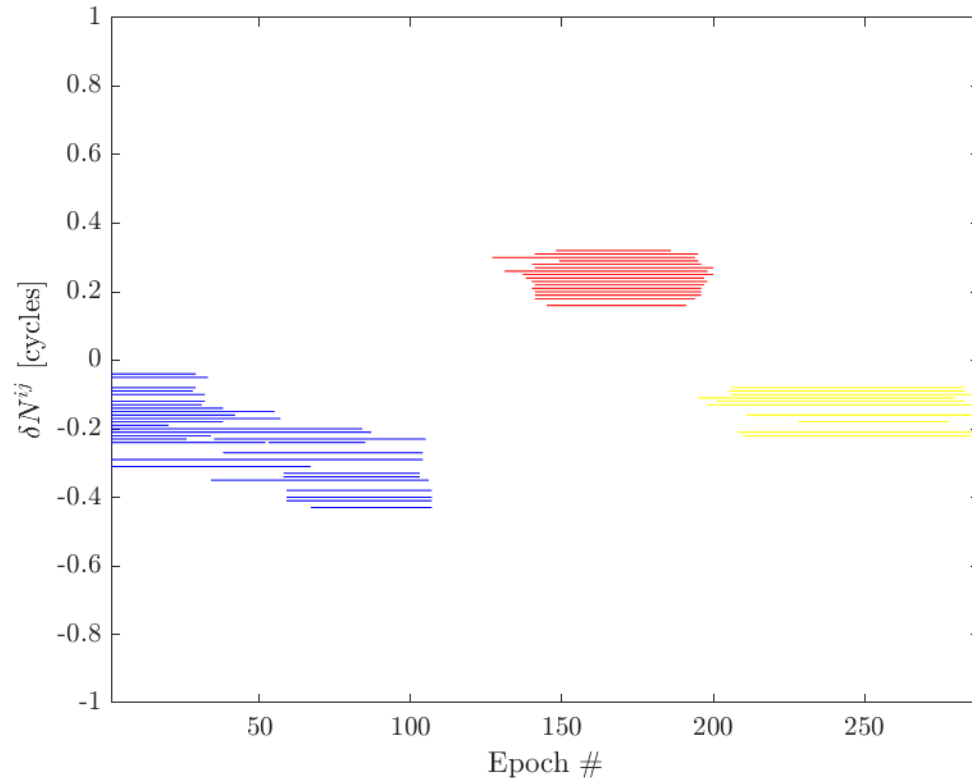
GENERATION OF AMBIGUITY CLUSTERS (ITE #04)

- Between-satellite pair E11/E25 on February 19th, 2021



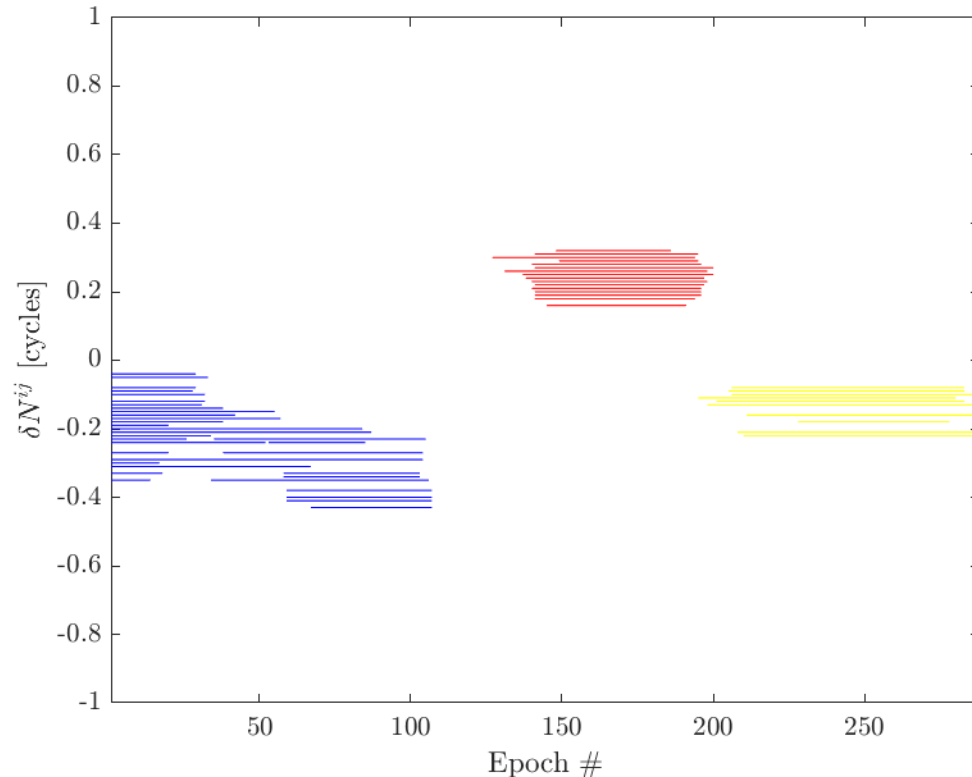
GENERATION OF AMBIGUITY CLUSTERS (ITE #05)

- Between-satellite pair E11/E25 on February 19th, 2021



GENERATION OF AMBIGUITY CLUSTERS (ITE #06)

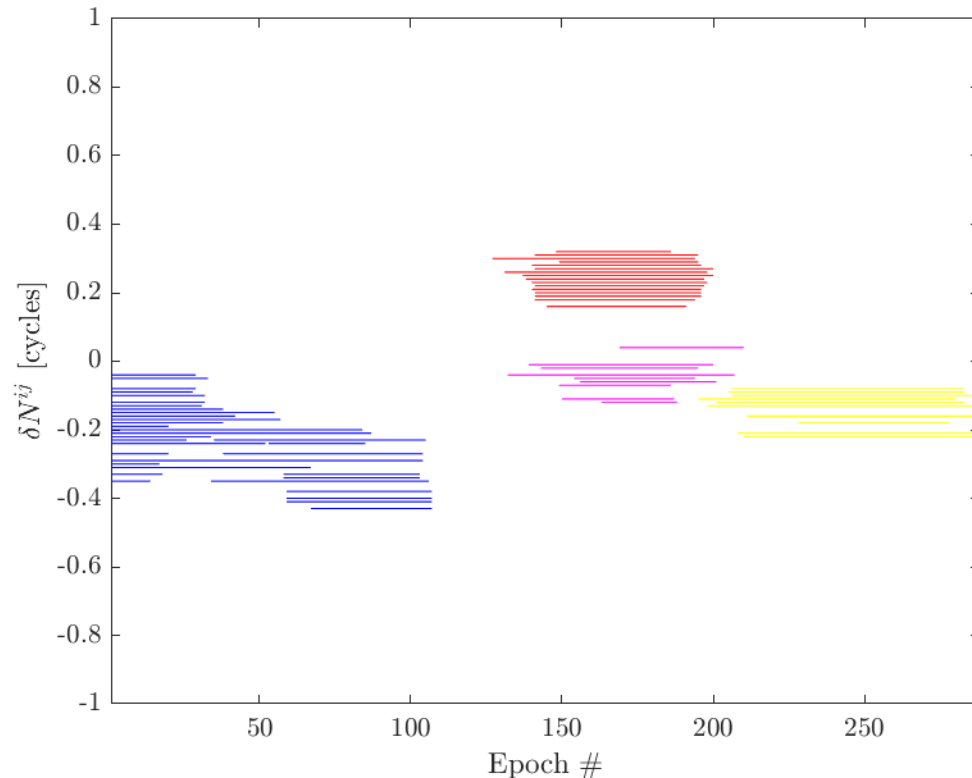
- Between-satellite pair E11/E25 on February 19th, 2021



Adding new ambiguities will increase the size of the clusters, which will be eventually combined if one ambiguity could be part of two clusters simultaneously

GENERATION OF AMBIGUITY CLUSTERS (ITE #07)

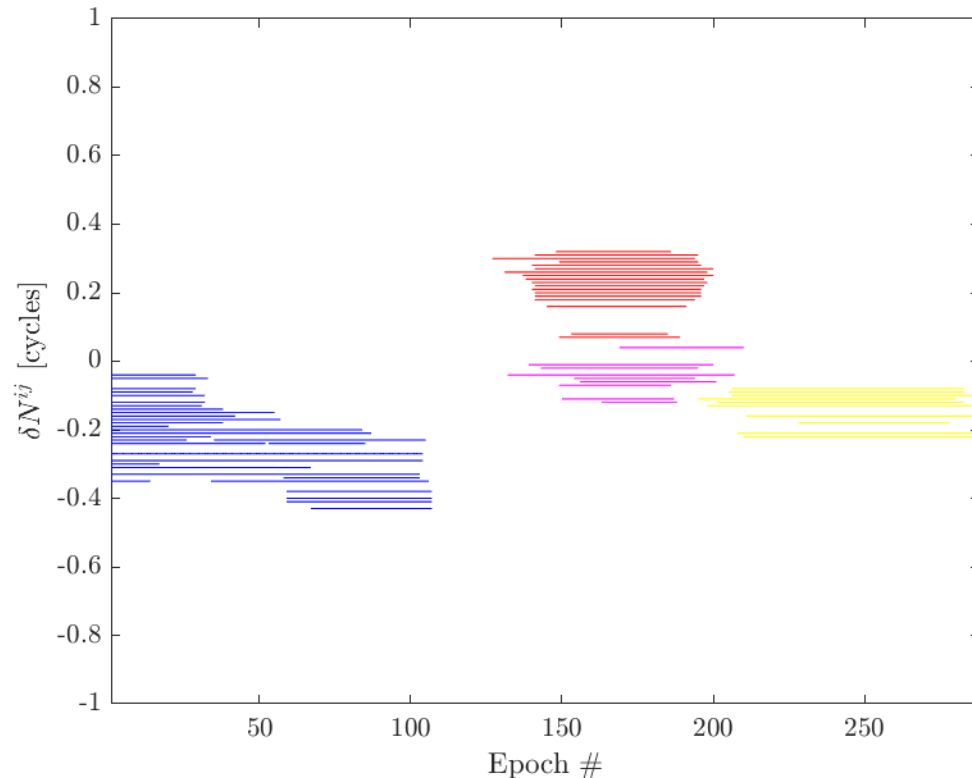
- Between-satellite pair E11/E25 on February 19th, 2021



Adding new ambiguities will increase the size of the clusters, which will be eventually combined if one ambiguity could be part of two clusters simultaneously

GENERATION OF AMBIGUITY CLUSTERS (ITE #08)

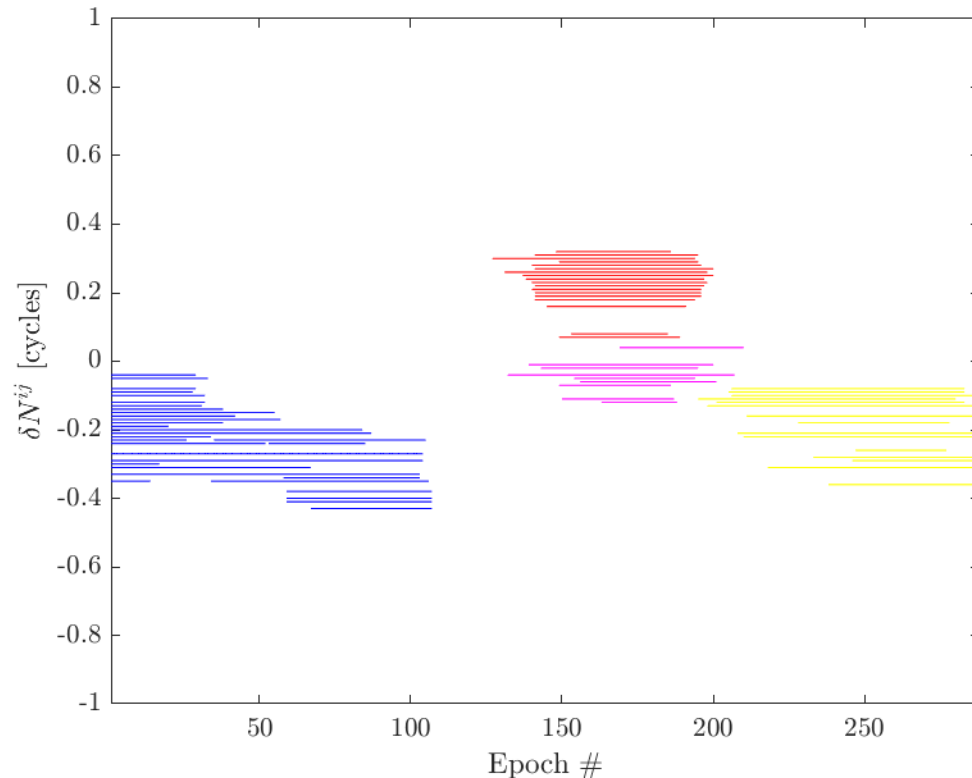
- Between-satellite pair E11/E25 on February 19th, 2021



Adding new ambiguities will increase the size of the clusters, which will be eventually combined if one ambiguity could be part of two clusters simultaneously

GENERATION OF AMBIGUITY CLUSTERS (ITE #9)

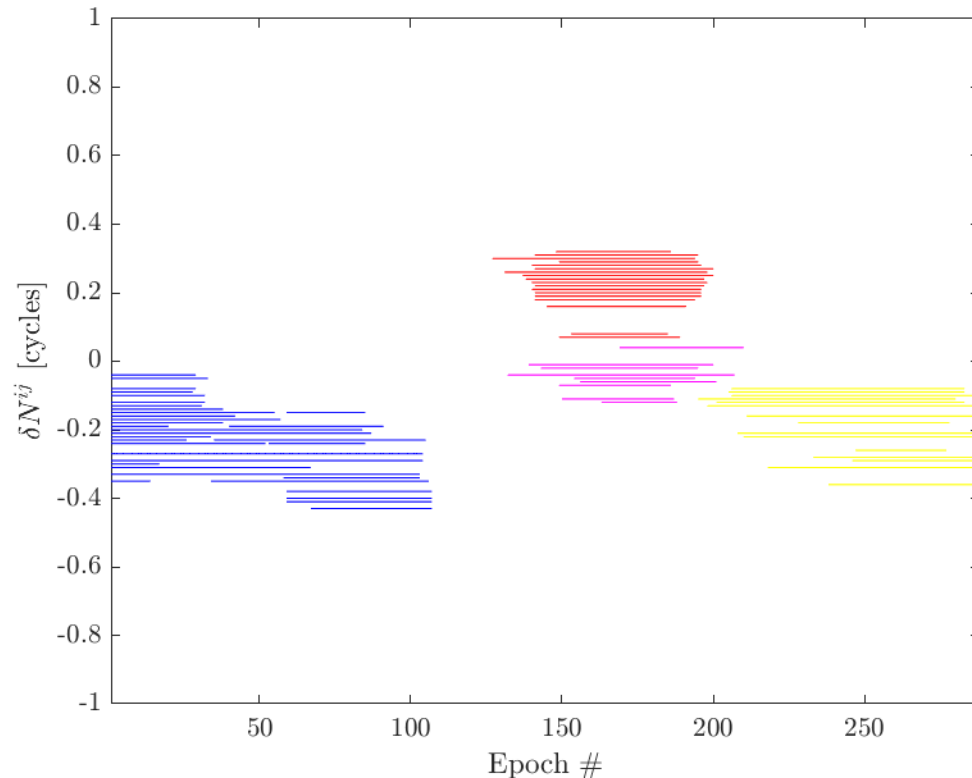
- Between-satellite pair E11/E25 on February 19th, 2021



Adding new ambiguities will increase the size of the clusters, which will be eventually combined if one ambiguity could be part of two clusters simultaneously

GENERATION OF AMBIGUITY CLUSTERS (ITE #10)

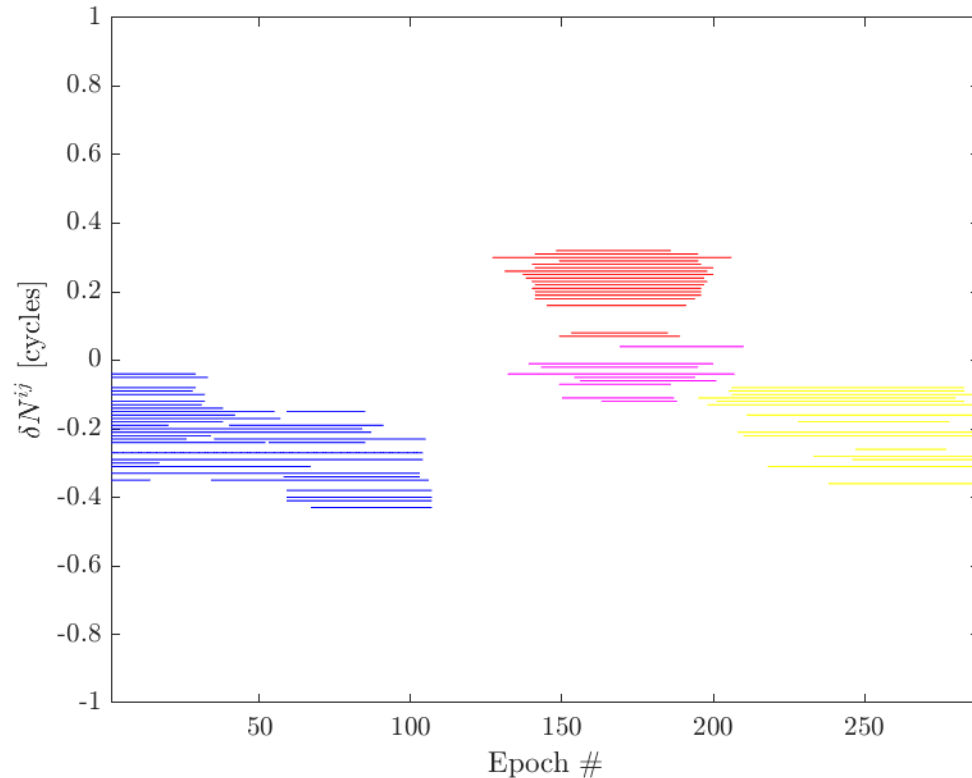
- Between-satellite pair E11/E25 on February 19th, 2021



Adding new ambiguities will increase the size of the clusters, which will be eventually combined if one ambiguity could be part of two clusters simultaneously

GENERATION OF AMBIGUITY CLUSTERS (ITE #11)

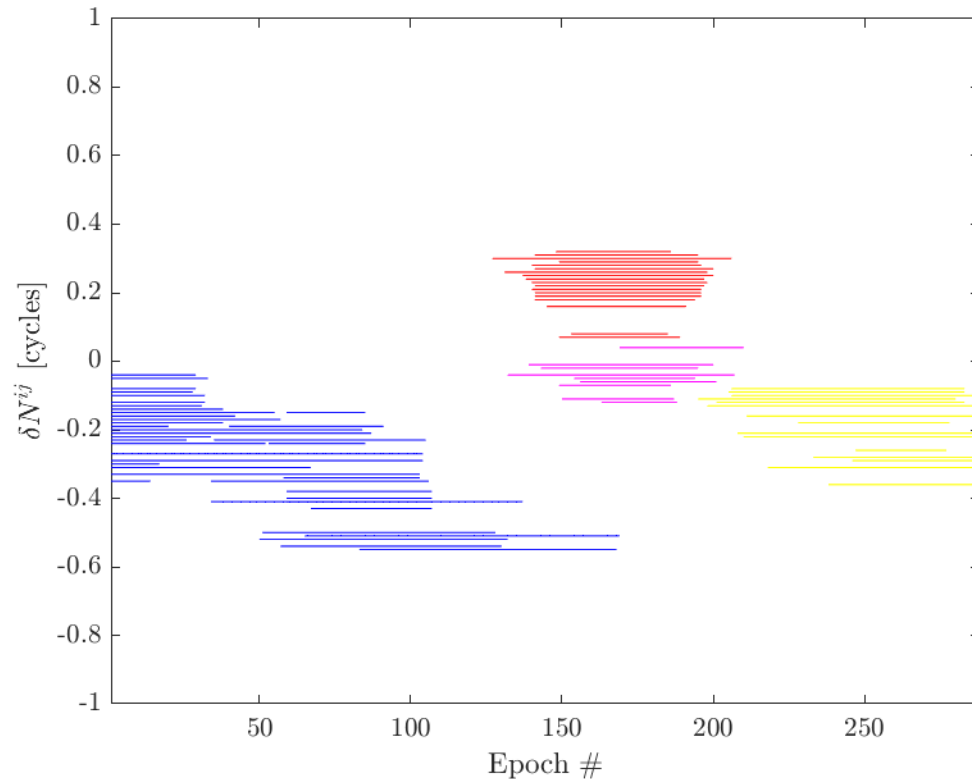
- Between-satellite pair E11/E25 on February 19th, 2021



Adding new ambiguities will increase the size of the clusters, which will be eventually combined if one ambiguity could be part of two clusters simultaneously

GENERATION OF AMBIGUITY CLUSTERS (ITE #12)

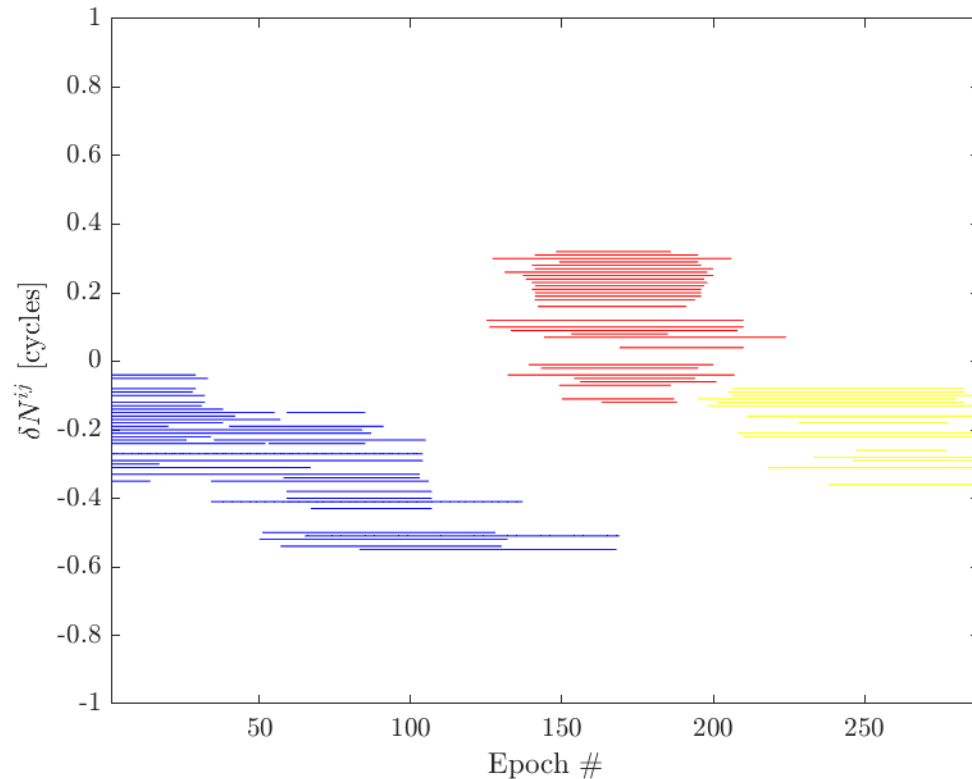
- Between-satellite pair E11/E25 on February 19th, 2021



Adding new ambiguities will increase the size of the clusters, which will be eventually combined if one ambiguity could be part of two clusters simultaneously

GENERATION OF AMBIGUITY CLUSTERS (ITE #13)

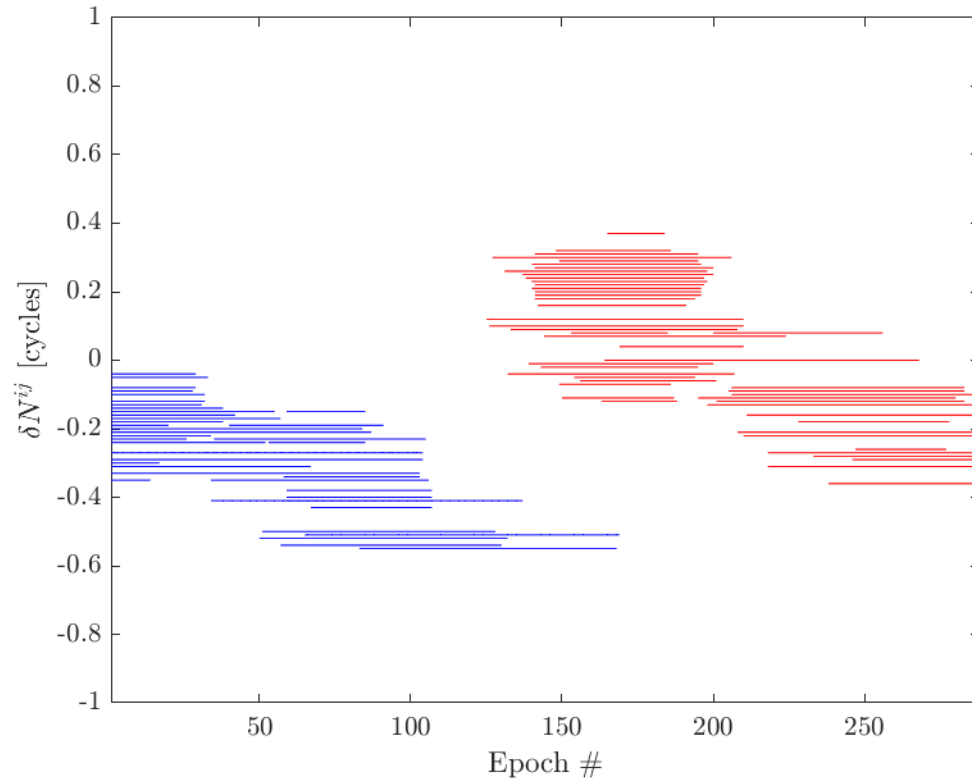
- Between-satellite pair E11/E25 on February 19th, 2021



Adding new ambiguities will increase the size of the clusters, which will be eventually combined if one ambiguity could be part of two clusters simultaneously

GENERATION OF AMBIGUITY CLUSTERS (ITE #14)

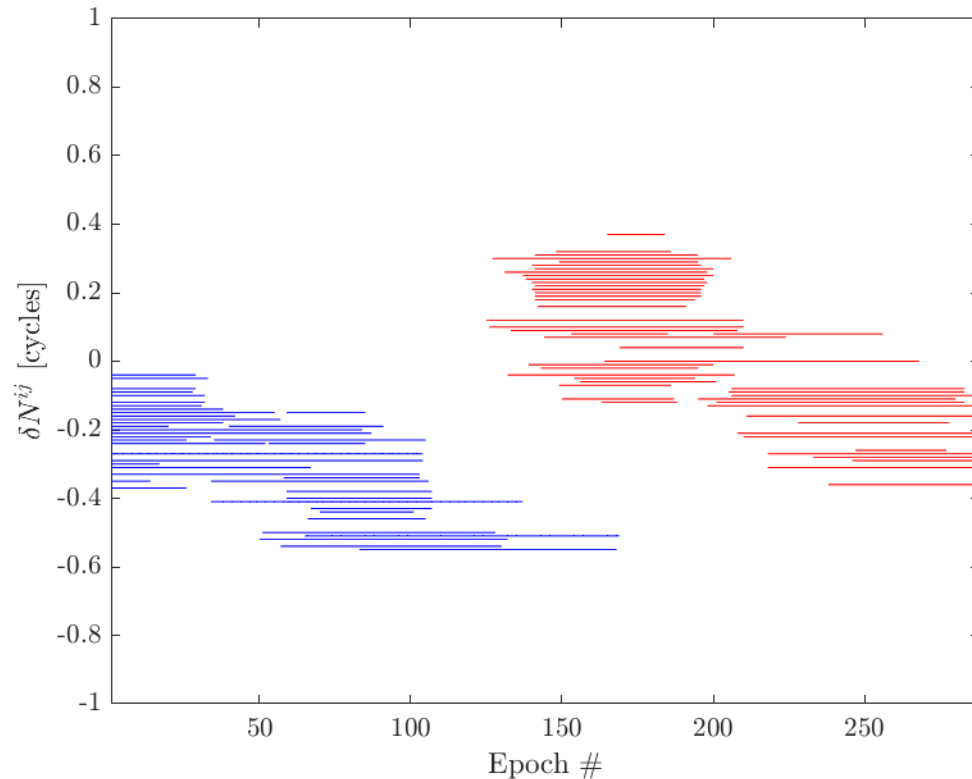
- Between-satellite pair E11/E25 on February 19th, 2021



Adding new ambiguities will increase the size of the clusters, which will be eventually combined if one ambiguity could be part of two clusters simultaneously

GENERATION OF AMBIGUITY CLUSTERS (ITE #16)

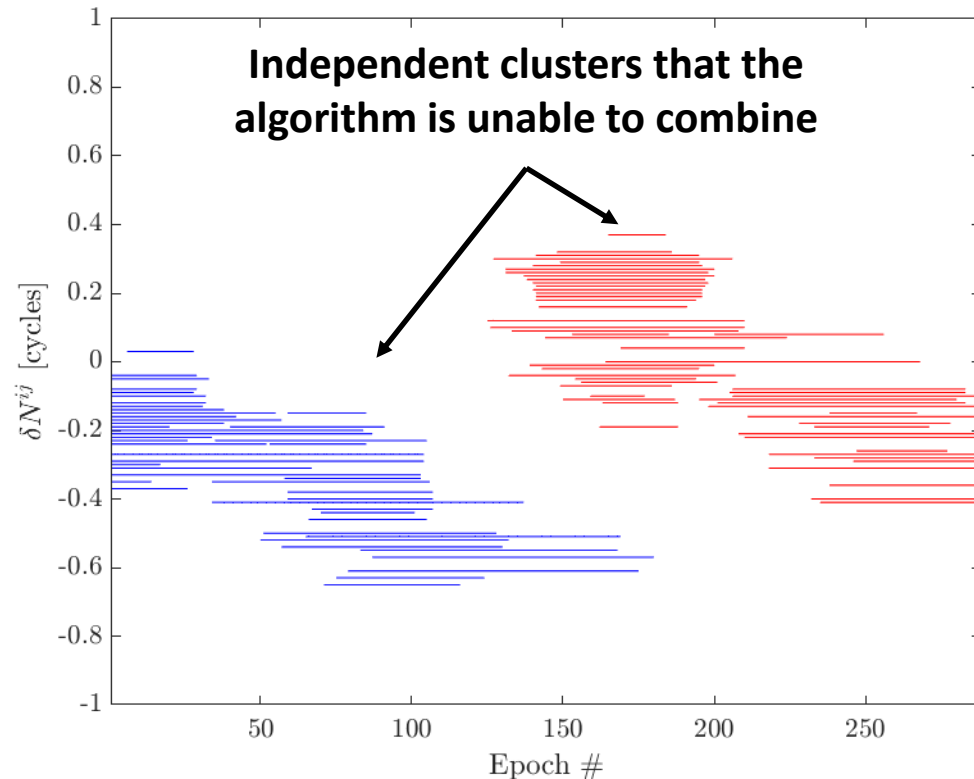
- Between-satellite pair E11/E25 on February 19th, 2021



Adding new ambiguities will increase the size of the clusters, which will be eventually combined if one ambiguity could be part of two clusters simultaneously

GENERATION OF AMBIGUITY CLUSTERS (ITE #n)

- Between-satellite pair E11/E25 on February 19th, 2021



If the blue cluster is shifted one cycle up, then we infer how the ambiguities are contaminated

MIXED-INTEGER MODEL FOR NL AMBIGUITIES (I)

- Real-valued NL ambiguities inspected by means of a model:

$$\delta N_{k_{NL}}^{ij} = - \left(\mathbf{v}_k^i \cdot \delta \mathbf{x}^i - \mathbf{v}_k^j \cdot \delta \mathbf{x}^j \right) + \delta \tau^{ij} + B_{cluster}$$



The ambiguities are treated as observations for a least-squares adjustment

MIXED-INTEGER MODEL FOR NL AMBIGUITIES (II)

- Real-valued NL ambiguities inspected by means of a model:

$$\delta N_{k_{NL}}^{ij} = - \left(\mathbf{v}_k^i \cdot \delta \mathbf{x}^i - \mathbf{v}_k^j \cdot \delta \mathbf{x}^j \right) + \delta \tau^{ij} + B_{cluster}$$

Orbit-like parameters represented by a sum of polynomials. They describe a kinematic solution (i.e., they represent only the geometry without any physical model)

MIXED-INTEGER MODEL FOR NL AMBIGUITIES (III)

- Real-valued NL ambiguities inspected by means of a model:

$$\delta N_{k_{NL}}^{ij} = - \left(\mathbf{v}_k^i \cdot \delta \mathbf{x}^i - \mathbf{v}_k^j \cdot \delta \mathbf{x}^j \right) + \delta \tau^{ij} + B_{cluster}$$



**Clock-like parameters represented by a sum
of polynomials**

MIXED-INTEGERS MODEL FOR NL AMBIGUITIES (IV)

- Real-valued NL ambiguities inspected by means of a model:

$$\delta N_{k_{NL}}^{ij} = - \left(\mathbf{v}_k^i \cdot \delta \mathbf{x}^i - \mathbf{v}_k^j \cdot \delta \mathbf{x}^j \right) + \delta \tau^{ij} + B_{cluster}$$

Integer cluster biases intended to align independent ambiguity clusters

MIXED-INTEGER MODEL FOR NL AMBIGUITIES (IV)

- Real-valued NL ambiguities inspected by means of a model:

$$\delta N_{k_{NL}}^{ij} = - \left(\mathbf{v}_k^i \cdot \delta \mathbf{x}^i - \mathbf{v}_k^j \cdot \delta \mathbf{x}^j \right) + \delta \tau^{ij} + B_{cluster}$$

Important note: these parameters do not correspond to any physical reality. They are only a comfortable way to unveil the integer nature of the NL ambiguities.

MIXED-INTEGER MODEL FOR NL AMBIGUITIES (VI)

- Real-valued NL ambiguities inspected by means of a model:

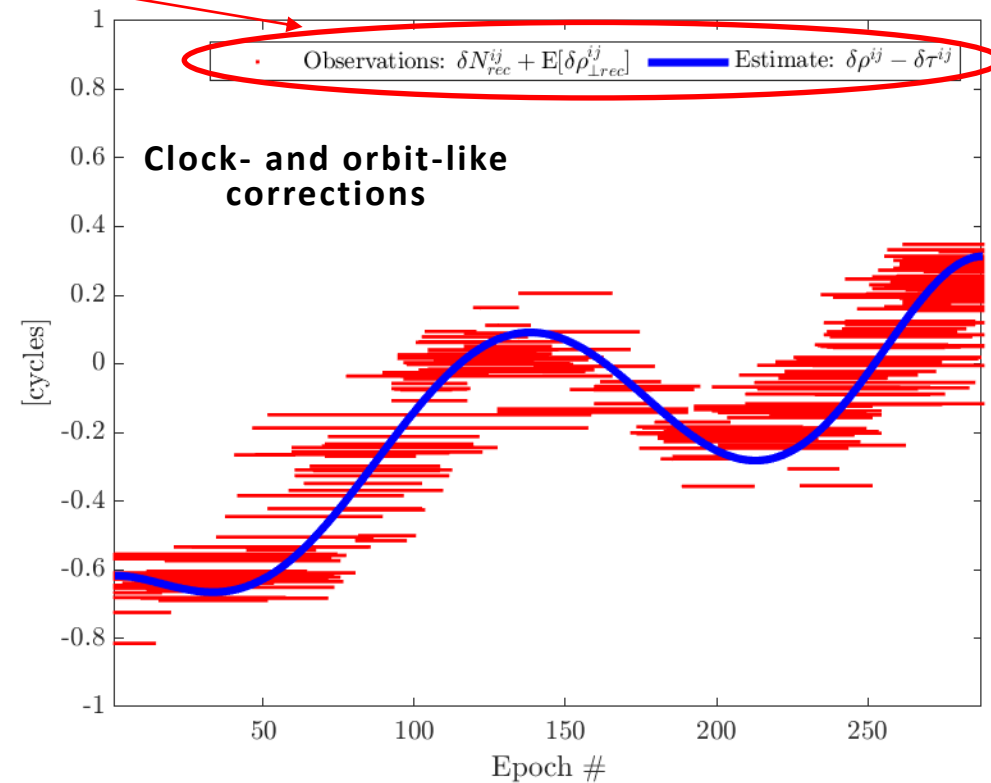
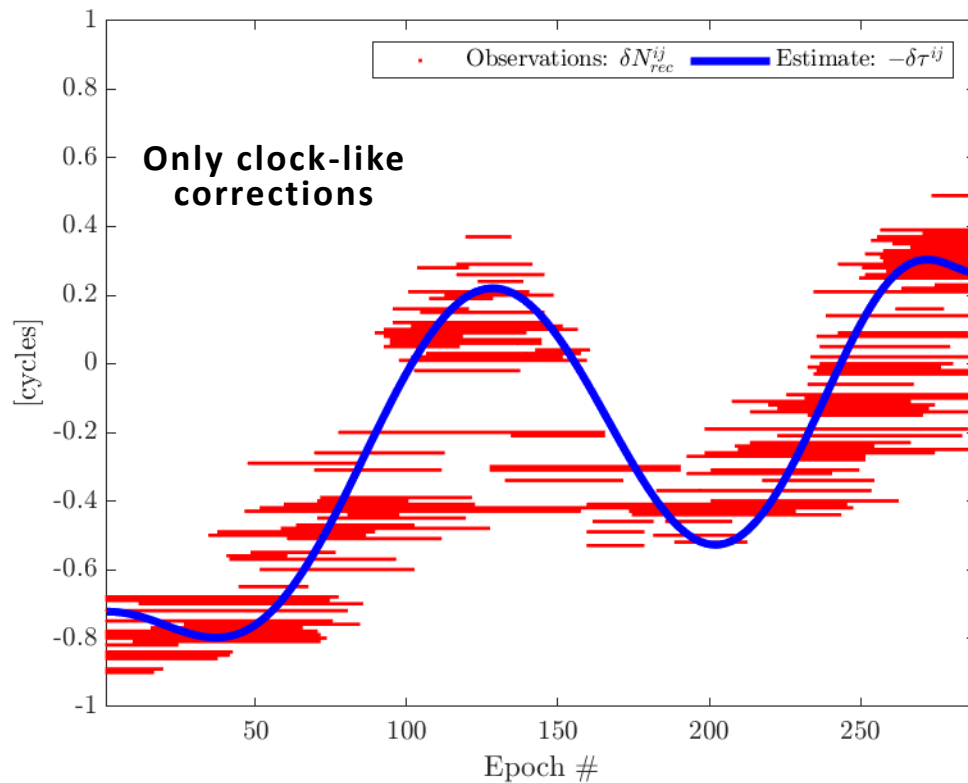
$$\delta N_{k_{NL}}^{ij} = - \left(\mathbf{v}_k^i \cdot \delta \mathbf{x}^i - \mathbf{v}_k^j \cdot \delta \mathbf{x}^j \right) + \delta \tau^{ij} + B_{cluster}$$

- For the sake of simplicity, no station-dependent parameters are considered.
- Mixed-integer model with ~ 200 integer parameters. It can be solved using, e.g., LAMBDA.
- Once the ambiguities are reduced with this model, they can be resolved as integers station by station.

IMPACT OF ORBIT-LIKE PARAMETERS (I)

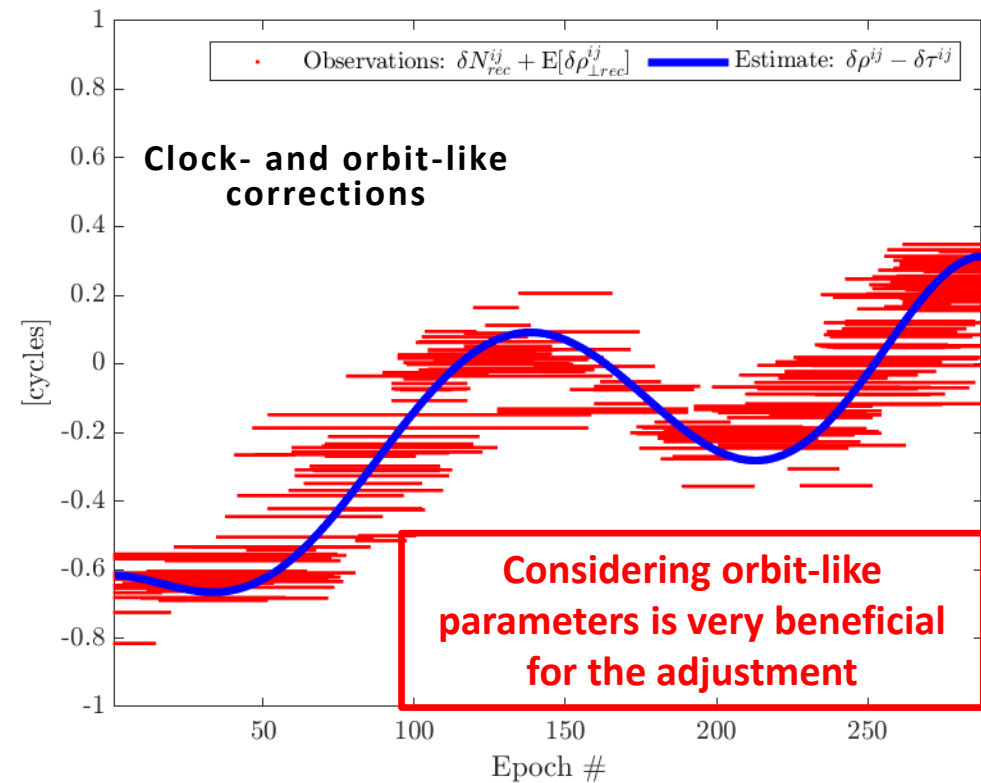
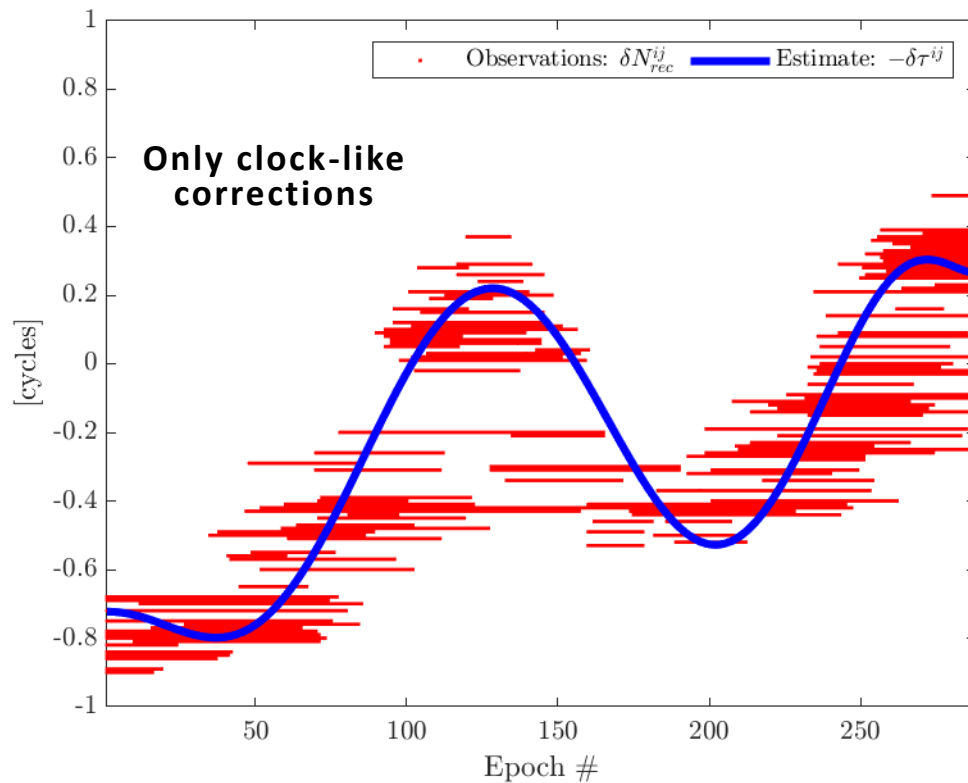
- Fit for between-satellite pair E11/E12 on March 3rd, 2021.

For a fair comparison, the observations are corrected with the transversal component of the orbit-like parameters and the estimate includes clock-like corrections + radial component of orbit-like corrections



IMPACT OF ORBIT-LIKE PARAMETERS (II)

- Fit for between-satellite pair E11/E12 on March 3rd, 2021

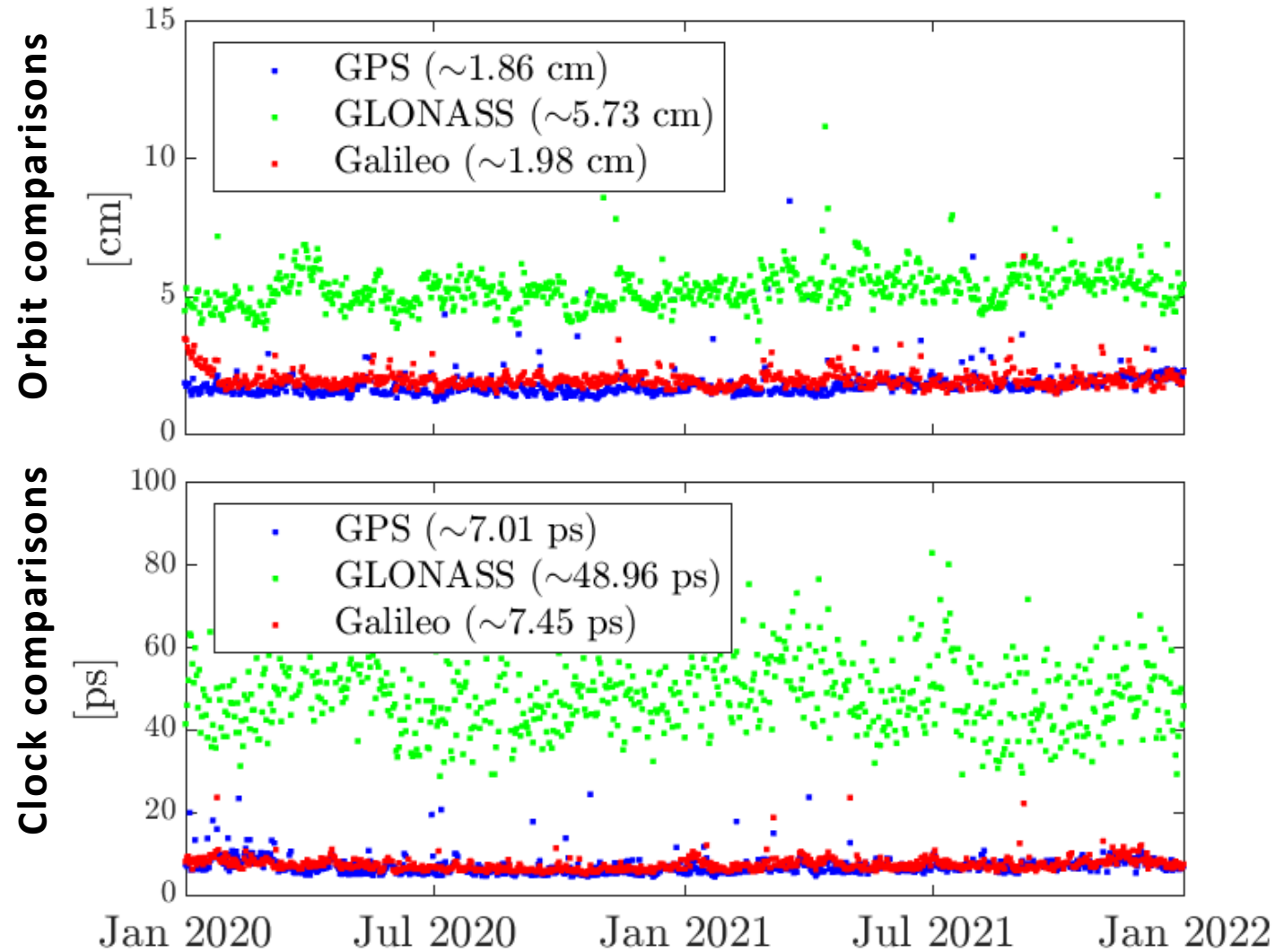


Part III

VALIDATION OF THE RESULTS

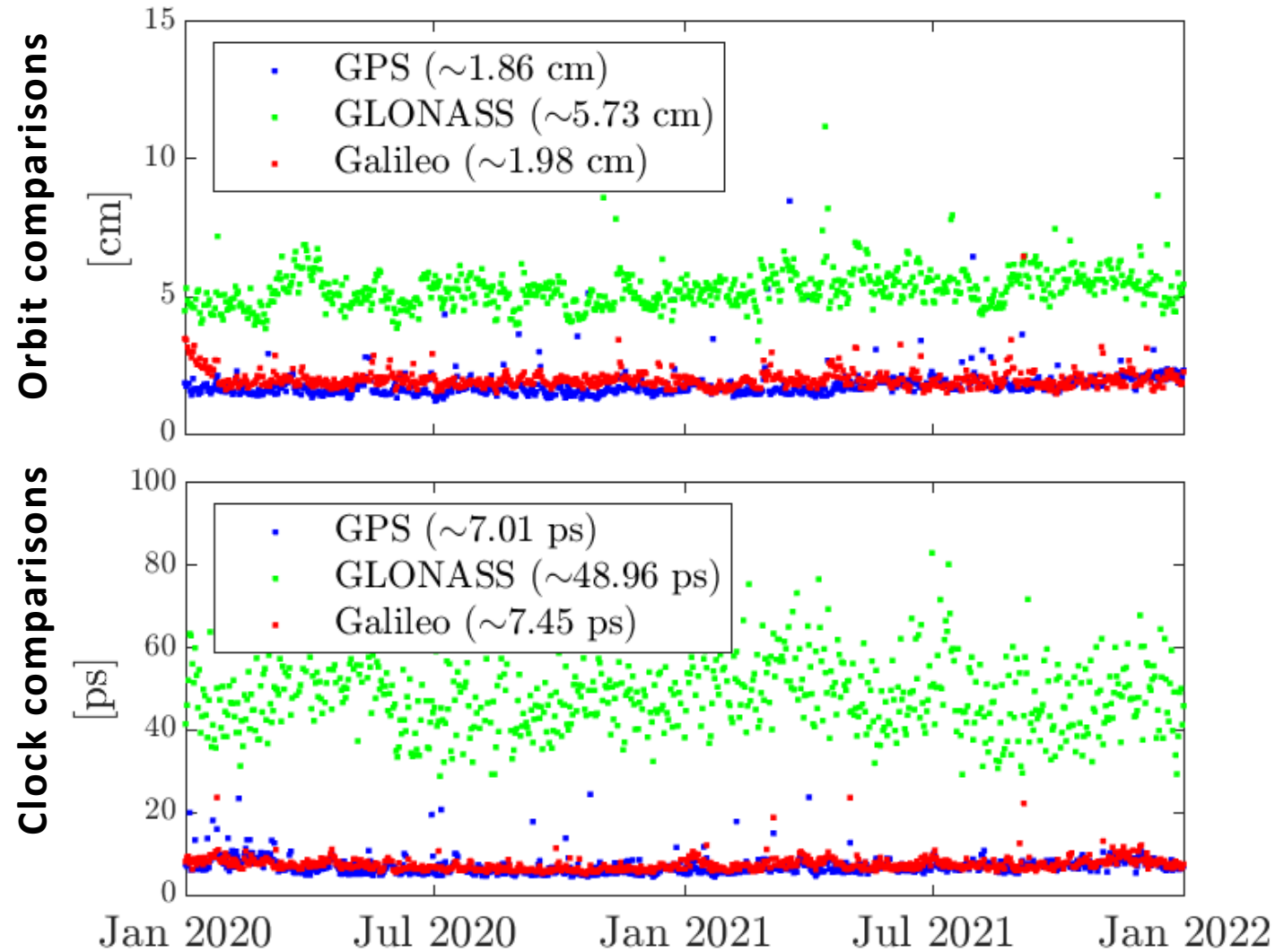
VALIDATION OF RESULTS (I)

- Two years (2020/2021) of data (undifferenced solutions) compared against CODE MGEX.
- The orbit comparisons represent the daily 3D-RMS differences.
- The clock comparisons represent the daily standard deviation of the Signal In Space Range Error (SISRE).



VALIDATION OF RESULTS (II)

- GLONASS does not benefit from ambiguity resolution → poorer, yet competitive, performance.
- Great agreement for the GPS and Galileo products in both orbits and clock corrections.



SUMMARY

- An undifferenced processing scheme based on a **station-wise architecture** has been designed.
 - The existing ambiguity resolution strategy based on **real-valued ambiguity inspection** is complemented by a mixed-integer model that decorrelates ambiguities from satellite products. The use of **ambiguity clusters** plays a fundamental role in reducing the computational complexity of the problem.
- The validation against CODE MGEX evidences that the undifferenced results show **similar performance as the legacy double-differenced-based solutions**.