

# Support from the Bernese Software for the EUREF–Reprocessing

**R. Dach**, H. Bock, A. Jäggi, S. Lutz, M. Meindl,  
U. Meyer, E. Orliac, L. Ostini, L. Prange,  
S. Schaer, K. Sosnica, D. Thaller, P. Walser

Astronomical Institute,  
University of Bern, Bern, Switzerland  
[bernese@aiub.unibe.ch](mailto:bernese@aiub.unibe.ch)

7th EUREF Local Analysis Centres Workshop

Military University of Technology, Warsaw, Poland; 18 to 19 November 2010



Recent model updates in CODE–EPN solution (since week 1600):

- Use of VMF1 (instead of GMF) as troposphere mapping model.
- Consideration of three higher-order ionosphere correction terms:
  - second order term,
  - third order term,
  - ray bending/curvature term (according to IERS Conventions 2010).
- Refined GNSS orbit representation  
(by setting up stochastic pulses at noon).
- Applied OTL CMC correction.



# CODE: EUREF–Processing Options

	Version at AIUB	
Troposphere modelling	GMF/GPT VMF1 Gradient: TAN(z)	
Ionosphere modelling	HOI with scaling factor	
PCV corrections	system–specific	
Ambiguity resolution	$\frac{1}{4}$ cycle shift considered GLONASS is possible	
Individually calibrated antennas	checks the RINEX header entries	
Pre–processing	auto–adaption of options wrt bsl. length	



# CODE: EUREF-Processing Options

	Version at AIUB	Version 5.0
Troposphere modelling	GMF/GPT VMF1 Gradient: TAN(z)	NMF Gradient: tilting
Ionosphere modelling	HOI with scaling factor	only first order
PCV corrections	system-specific	antenna-dependent
Ambiguity resolution	$\frac{1}{4}$ cycle shift considered GLONASS is possible	only GPS supported
Individually calibrated antennas	checks the RINEX header entries	possible, but without any check
Pre-processing	auto-adaption of options wrt bsl. length	only one setup for all baselines



# CODE: EUREF-Processing Options

	Version at AIUB	Version 5.0
Troposphere modelling	GMF/GPT VMF1 Gradient: TAN(z)	NMF Gradient: tilting
Ionosphere modelling	HOI with scaling factor	only first order
PCV corrections	system-specific	antenna-dependent
Ambiguity resolution	$\frac{1}{4}$ cycle shift considered GLONASS is possible	only GPS supported
Individually calibrated antennas	checks the RINEX header entries	possible, but without any check
Pre-processing	auto-adaption of options wrt bsl. length	only one setup for all baselines



## Implemented features relevant for an (EPN-)reprocessing

- FODITS: Find Outliers and Discontinuities in Time Series
- create a campaign for each session in case of a multi-session BPE
- flexible selection of files of an interval in the menu
- update to IERS2010 conventions  
DE405, OTL-CMC, mean pole, S1/S2 ATL, and others
- handling of equipment changes when generating weekly solutions
- ADDNEQ2 repeatability computation for regional networks
- review ADDNEQ2 station pre-elimination procedure
- optimize the memory consumption for GPSEST and ADDNEQ2



What options for developments do we have?

1. Continue working on the full multi-GNSS version.
  - expected time frame: two to three years



What options for developments do we have?

1. Continue working on the full multi-GNSS version.
  - expected time frame: two to three years







What options for developments do we have?

1. Continue working on the full multi-GNSS version.
  - expected time frame: two to three years
2. Upgrade version 5.0 with selected features
  - in particular troposphere modelling or system-specific PCV corrections require big reorganizations in the source code
  - expected time frame: four to five months





What options for developments do we have?

1. Continue working on the full multi-GNSS version.

- expected time frame: two to three years





2. Upgrade version 5.0 with selected features

- in particular troposphere modelling or system-specific PCV corrections require big reorganizations in the source code
- expected time frame: four to five months








## What options for developments do we have?

1. Continue working on the full multi-GNSS version. 
  - expected time frame: two to three years
2. Upgrade version 5.0 with selected features 
  - in particular troposphere modelling or system-specific PCV corrections require big reorganizations in the source code
  - expected time frame: four to five months
3. Make the currently running version ready for distribution
  - preparation to release a version 5.2
  - still without multi-GNSS and without the redesigned coordinate and station information file formats



## What options for developments do we have?

1. Continue working on the full multi-GNSS version. 
  - expected time frame: two to three years
2. Upgrade version 5.0 with selected features 
  - in particular troposphere modelling or system-specific PCV corrections require big reorganizations in the source code
  - expected time frame: four to five months
3. Make the currently running version ready for distribution 
  - preparation to release a version 5.2
  - still without multi-GNSS and without the redesigned coordinate and station information file formats



What options for developments do we have?

1. Continue working on the full multi-GNSS version.
  - expected time frame: two to three years
2. Upgrade version 5.0 with selected features
  - in particular troposphere modelling or system-specific PCV corrections require big reorganizations in the source code
  - expected time frame: four to five months
3. Make the currently running version ready for distribution
  - preparation to release a version 5.2
  - still without multi-GNSS and without the redesigned coordinate and station information file formats



## other potential interesting features

- GLONASS clock estimation (including PPP)
- Geophysical (deformation) models can be introduced as grids and validated by estimating scaling factors
- Receiver antenna parameters in ADDNEQ2  
flexible multi-year GNSS-Satellite antenna offset estimation
- Adapt SINEX import program for ITRF2008  
(also to extract coordinates/velocities for a given epoch)
- Processing SLR-Range data, not only to GNSS-Sat. but also LAGEOS  
(Bernese Software has passed the ILRS benchmark)
- Menu program goes QT4;  
it can also be used in a remote mode on slow data connections.



## Planned updates of the processing examples:

- update the existing three examples to the latest models
- add more ambiguity resolution strategies
- extension by hourly processing and re-processing aspects
- prepare for a bigger number of stations
- new examples for LEO-processing and SLR-analysis



## New file types

- grid files for VMF1 and geophysical models
- atmospheric tidal loading
- event list file, Earthquake file (used by FODITS)
- SLR corrections





## New file types

- grid files for VMF1 and geophysical models
- atmospheric tidal loading
- event list file, Earthquake file (used by FODITS)
- SLR corrections

## File types not supported anymore

- file formats prior version 5.0: NEQ,STN,HTR,TRN etc.
- ELE-file from version 5.0 cannot be integrated with version 5.2



## Changed with converter

- station information file (conversion program: STA2STA)
- antenna phase center correction file (ATX2PCV generates the new format)
- satellite information file (download new version)



## Changed with converter

- station information file (conversion program: STA2STA)
- antenna phase center correction file (ATX2PCV generates the new format)
- satellite information file (download new version)

## Changed but compatible

- normal equation
- standard orbit
- DCB-file (new types)

## Milestones to prepare version 5.2 for delivery?

1. finish the software developments Jan. 2011
2. review and update all program input files and the corresponding help files Apr. 2011
3. update and extent the processing examples Jul. 2011
4. update and review all readme files Aug. 2011
5. develop the installation procedure Aug. 2011
6. test the installation and the software at different platforms Nov. 2011

## Milestones to prepare version 5.2 for delivery?

- |    |  |           |
|----|--|-----------|
| 1. | finish the software developments   | Jan. 2011 |
| 2. | review and update all program input files and the corresponding help files | Apr. 2011 |
| 3. | update and extent the processing examples                                  | Jul. 2011 |
| 4. | update and review all readme files   | Aug. 2011 |
| 5. | develop the installation procedure   | Aug. 2011 |
| 6. | test the installation and the software at different platforms              | Nov. 2011 |

Version 5.2 can be expected by the end of next year.

## Milestones to prepare version 5.2 for delivery?

- |    |  |           |
|----|--|-----------|
| 1. | finish the software developments   | Jan. 2011 |
| 2. | review and update all program input files and the corresponding help files | Apr. 2011 |
| 3. | update and extent the processing examples                                  | Jul. 2011 |
| 4. | update and review all readme files   | Aug. 2011 |
| 5. | develop the installation procedure   | Aug. 2011 |
| 6. | test the installation and the software at different platforms              | Nov. 2011 |

Version 5.2 can be expected by the end of next year.

(Update the user manual later)



# Bernese Software: administrative update procedure

Announcement of the preparation of the distribution of a Bernese Software, Version 5.2 to the users is **today**.

Update fee same as for version 5.0:

Research	site license	CHF 1 500
Commercial	site license	CHF 4 500
	dual workstation	CHF 4 000
	single workstation	CHF 3 000

All users who have purchased a new license of version 5.0 or ordered an update to version 5.0 **after November 1st, 2010** will get the update to version 5.2 **for free**.

Single and dual workstation licenses will not only offered for windows but also for UNIX/LINUX systems.

**THANK YOU!**

